

C:\pwworking\jacobs-emea-01\0410587\B2427722-JAC-HGN-PE_03-DR-CH-0001.dwg - 18/12/2024 09:31:42 - SHEET 01 - Gandhik

FOR CONTINUATION SEE SHEET 2

NOTES:

1. All dimensions in metres unless stated otherwise.
2. Drawings to be printed in colour to enable correct viewing of symbols.
3. Do not scale from this drawing.
4. This drawing is to be read in conjunction with the associated contract drawings, documents and appendices.
5. The Contractor shall verify the presence and location of all services before undertaking any work in any area of the site by carrying out a full non-intrusive survey of the entire site before commencing the works.

KEY:

- Proposed scheme boundary
- Proposed kerb
- Proposed ditched channel
- Proposed tactile paving in red colour (blister)
- Proposed tactile paving in buff colour (blister)
- Proposed tactile paving in buff colour (corduroy)
- Proposed footway
- Proposed raised table ramp
- Proposed raised table
- Proposed permeable paving (car park)
- Proposed permeable paving (pedestrian route)
- Proposed carriageway resurfacing
- Proposed conservation sett paving
- Proposed pocket park pavement
- Proposed road markings
- Proposed traffic sign on new post
- Proposed traffic sign to be mounted on lighting column
- Proposed belisha beacon post
- Proposed asphalt concrete speed cushion
- Proposed asphalt concrete speed hump
- Proposed bollards in Optitrail type V4, colour in blue, or similar approved
- Proposed street lighting. Refer to 1300 series drawings for details
- Proposed gully. Refer to 500 series drawings for details
- Proposed pedestrian guardrail in Optitrail type V4, colour in blue, or similar approved
- Proposed landscape arrangement. Refer to 3000 series for details



LOCATION PLAN

P01	02/09/24	SUITABLE FOR RSA 2 AUDIT	PF	GS	ML	AP
P02	04/10/24	SUITABLE FOR REVIEW & COMMENT	BB	GS	GS	PB
P03	17/12/24	SUITABLE FOR TENDER	PF	MG	ML	AP
Rev	Rev. Date	Purpose of revision	Drawn	Checked	Rev'd	Appr'd

Jacobs

7th Floor, 2 Colmore Square, 38 Colmore Circus
Queen'sway, Birmingham, B4 6BN
Tel: +44(0)121 237 4000 www.jacobs.com

Client



Project

LUF Detailed Design

Drawing title

**BRIERFIELD AREA
GENERAL ARRANGEMENT
SHEET 1 OF 6**

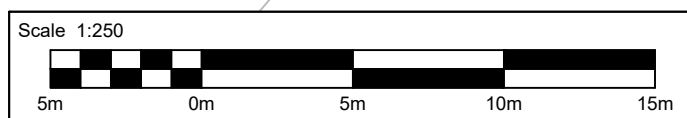
Drawing status

D2 - SUITABLE FOR TENDER

Scale	1:250	DO NOT SCALE
Jacobs No.	B2427722	
Client no.	B2427722	

Drawing number	B2427722-JAC-HGN-PE_03-DR-CH-0001	Rev	P03
----------------	-----------------------------------	-----	-----

© Copyright 2024 Jacobs U.K. Limited. The concepts and information contained in this document are the property of Jacobs. Use or copying of this document in whole or in part without the written permission of Jacobs constitutes an infringement of copyright. Limitation: This drawing has been prepared on behalf of, and for the exclusive use of, Jacobs Client, and is subject to, and issued in accordance with, the provisions of the contract between Jacobs and the Client. Jacobs accepts no liability or responsibility whatsoever for or in respect of, any use of, or reliance upon, this drawing by any third party.



C:\pwworking\jacobs-emea-01\0410587\B2427722-JAC-HGN-PE_03-DR-CH-0002.dwg - 18/12/2024 09:31:02 - SHEET 02 - Gandhik



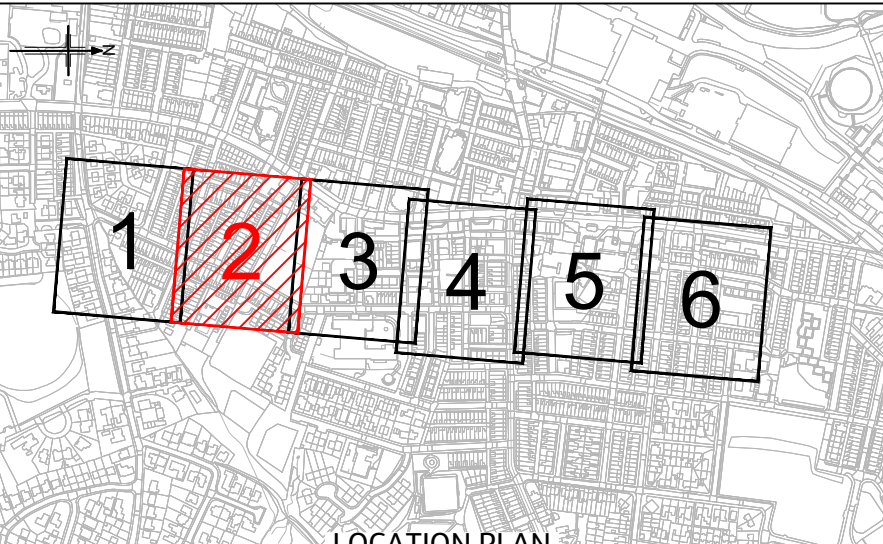
FOR CONTINUATION SEE SHEET 3

NO PROPOSED DESIGN WITHIN THIS LOCATION

FOR CONTINUATION SEE SHEET 1

- NOTES:
1. All dimensions in metres unless stated otherwise.
 2. Drawings to be printed in colour to enable correct viewing of symbols.
 3. Do not scale from this drawing.
 4. This drawing is to be read in conjunction with the associated contract drawings, documents and appendices.
 5. The Contractor shall verify the presence and location of all services before undertaking any work in any area of the site by carrying out a full non-intrusive survey of the entire site before commencing the works.

- KEY:
- Proposed scheme boundary
 - Proposed kerb
 - Proposed dish channel
 - Proposed tactile paving in red colour (blister)
 - Proposed tactile paving in buff colour (blister)
 - Proposed tactile paving in buff colour (corduroy)
 - Proposed footway
 - Proposed raised table ramp
 - Proposed raised table
 - Proposed permeable paving (car park)
 - Proposed permeable paving (pedestrian route)
 - Proposed carriageway resurfacing
 - Proposed conservation sett paving
 - Proposed pocket park pavement
 - Proposed road markings
 - Proposed traffic sign on new post
 - Proposed traffic sign to be mounted on lighting column
 - Proposed belisha beacon post
 - Proposed asphalt concrete speed cushion
 - Proposed asphalt concrete speed hump
 - Proposed bollards in Optitrail type V4, colour in blue, or similar approved
 - Proposed street lighting. Refer to 1300 series drawings for details
 - Proposed gully. Refer to 500 series drawings for details
 - Proposed pedestrian guardrail in Optitrail type V4, colour in blue, or similar approved
 - Proposed landscape arrangement. Refer to 3000 series for details



Rev	Rev. Date	Purpose of revision	Drawn	Checked	Rev'd	Apprv'd
P01	02/09/24	SUITABLE FOR RSA 2 AUDIT	PF	GS	ML	AP
P02	04/10/24	SUITABLE FOR REVIEW & COMMENT	BB	GS	GS	PB
P03	17/12/24	SUITABLE FOR TENDER	PF	MG	ML	AP

Jacobs
7th Floor, 2 Colmore Square, 38 Colmore Circus
Queenway, Birmingham, B4 6BN
Tel: +44(0)121 237 4000 www.jacobs.com

Client
Lancashire
County Council

Project
LUF Detailed Design

Drawing title
**BRIERFIELD AREA
GENERAL ARRANGEMENT
SHEET 2 OF 6**

Drawing status
D2 - SUITABLE FOR TENDER

Scale
1:250
DO NOT SCALE

Jacobs No.
B2427722

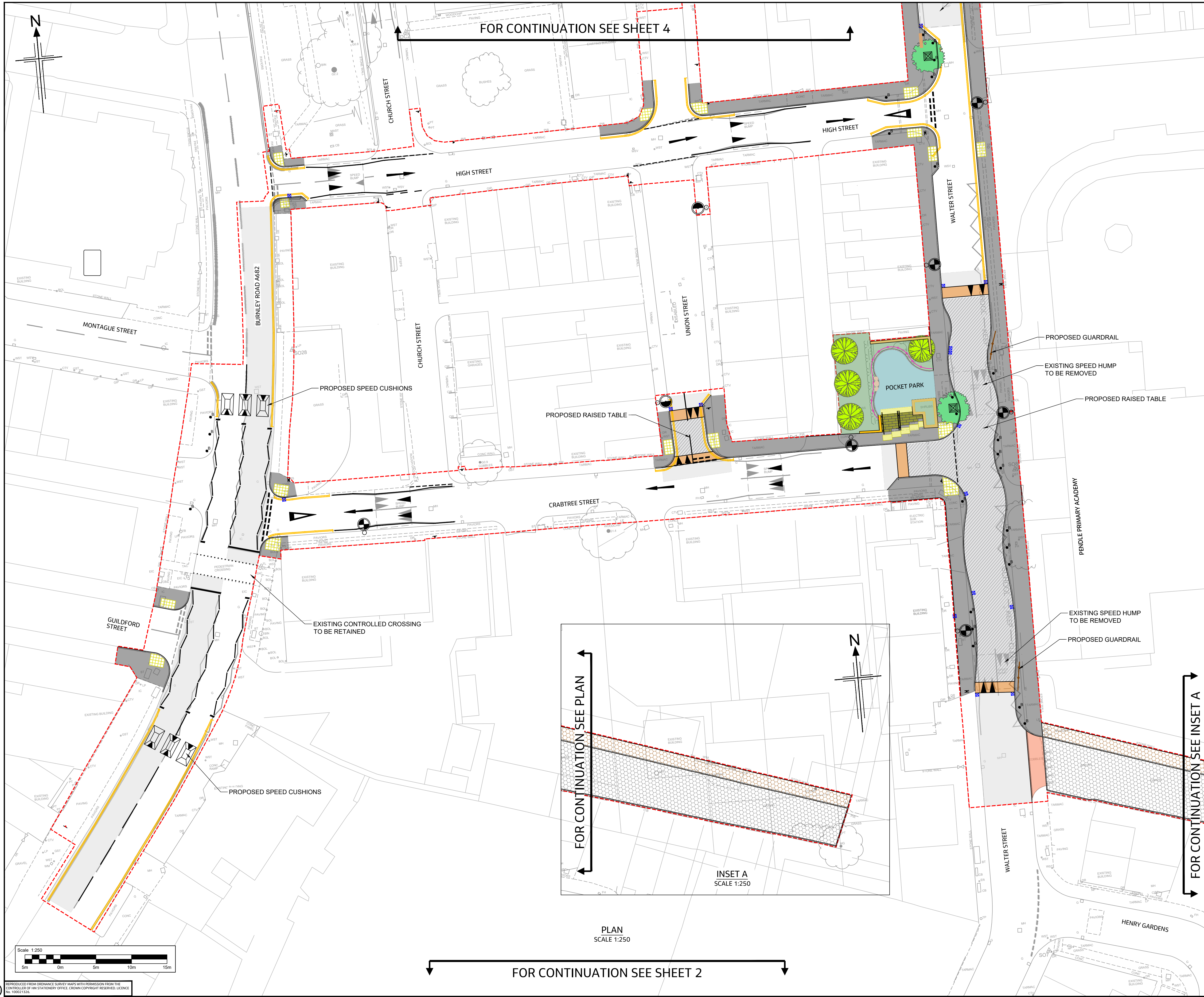
Client no.
B2427722

Drawing number
B2427722-JAC-HGN-PE_03-DR-CH-0002

Rev
P03

© Copyright 2024 Jacobs U.K. Limited. The concepts and information contained in this document are the property of Jacobs. Use or copying of this document in whole or in part without the written permission of Jacobs constitutes an infringement of copyright. Limitation: This drawing has been prepared on behalf of, and for the exclusive use of, the Client. Jacobs accepts no liability or responsibility whatsoever for, or in respect of, any use of, or reliance upon, this drawing by any third party.

C:\pwworking\jacobs-emea-01\0410587\B2427722-JAC-HGN-PE-03-DR-CH-0003.dwg - 18/12/2024 16:56:21 - SHEET 03 - Gandhik



NOTES:

1. All dimensions in metres unless stated otherwise.
2. Drawings to be printed in colour to enable correct viewing of symbols.
3. Do not scale from this drawing.
4. This drawing is to be read in conjunction with the associated contract drawings, documents and appendices.
5. The Contractor shall verify the presence and location of all services before undertaking any work in any area of the site by carrying out a full non-intrusive survey of the entire site before commencing the works.

KEY:

- Proposed scheme boundary
- Proposed kerb
- Proposed dished channel
- Proposed tactile paving in red colour (blister)
- Proposed tactile paving in buff colour (blister)
- Proposed tactile paving in buff colour (corduroy)
- Proposed footway
- Proposed raised table ramp
- Proposed raised table
- Proposed permeable paving (car park)
- Proposed permeable paving (pedestrian route)
- Proposed carriageway resurfacing
- Proposed conservation sett paving
- Proposed pocket park pavement
- Proposed road markings
- Proposed traffic sign on new post
- Proposed traffic sign to be mounted on lighting column
- Proposed belisha beacon post
- Proposed asphalt concrete speed cushion
- Proposed asphalt concrete speed hump
- Proposed bollards in Optitrail type V4, colour in blue, or similar approved
- Proposed street lighting. Refer to 1300 series drawings for details
- Proposed gully. Refer to 500 series drawings for details
- Proposed pedestrian guardrail in Optitrail type V4, colour in blue, or similar approved
- Proposed landscape arrangement. Refer to 3000 series for details

LOCATION PLAN

P01	02/09/24	SUITABLE FOR RSA 2 AUDIT	PF	GS	ML	AP
P02	04/10/24	SUITABLE FOR REVIEW & COMMENT	BB	GS	GS	PB
P03	17/12/24	SUITABLE FOR TENDER	PF	MG	ML	AP
Rev	Rev. Date	Purpose of revision	Drawn	Checked	Rev'd	Appr'd

Jacobs
7th Floor, 2 Colmore Square, 38 Colmore Circus
Queen'sway, Birmingham, B4 6BN
Tel: +44(0)121 237 4000 www.jacobs.com

Lancashire County Council

Client

Project: LUF Detailed Design

Drawing title: Brierfield Area General Arrangement Sheet 3 of 6

Drawing status: D2 - SUITABLE FOR TENDER

Scale	1:250	DO NOT SCALE
Jacobs No.	B2427722	
Client no.	B2427722	
Drawing number	B2427722-JAC-HGN-PE-03-DR-CH-0003	Rev P03

© Copyright 2024 Jacobs U.K. Limited. The concepts and information contained in this document are the property of Jacobs. Use or copying of this document in whole or in part without the written permission of Jacobs constitutes an infringement of copyright. Limitation: This drawing has been prepared on behalf of, and for the exclusive use of, Jacobs Client, and is subject to, and issued in accordance with, the provisions of the contract between Jacobs and the Client. Jacobs accepts no liability or responsibility whatsoever for or in respect of, any use of, or reliance upon, this drawing by any third party.



- NOTES:
1. All dimensions in metres unless stated otherwise.
 2. Drawings to be printed in colour to enable correct viewing of symbols.
 3. Do not scale from this drawing.
 4. This drawing is to be read in conjunction with the associated contract drawings, documents and appendices.
 5. The Contractor shall verify the presence and location of all services before undertaking any work in any area of the site by carrying out a full non-intrusive survey of the entire site before commencing the works.

- KEY:
- Proposed scheme boundary
 - Proposed kerb
 - Proposed dish channel
 - Proposed tactile paving in red colour (blister)
 - Proposed tactile paving in buff colour (corduroy)
 - Proposed footway
 - Proposed raised table ramp
 - Proposed raised table
 - Proposed permeable paving (car park)
 - Proposed permeable paving (pedestrian route)
 - Proposed carriageway resurfacing
 - Proposed conservation sett paving
 - Proposed pocket park pavement
 - Proposed road markings
 - Proposed traffic sign on new post
 - Proposed traffic sign to be mounted on lighting column
 - Proposed belisha beacon post
 - Proposed asphalt concrete speed cushion
 - Proposed asphalt concrete speed hump
 - Proposed bollards in Optitrail type V4, colour in blue, or similar approved
 - Proposed street lighting. Refer to 1300 series drawings for details
 - Proposed gully. Refer to 500 series drawings for details
 - Proposed pedestrian guardrail in Optitrail type V4, colour in blue, or similar approved

- Proposed landscape arrangement. Refer to 3000 series for details

P01	02/09/24	SUITABLE FOR RSA 2 AUDIT	PF	GS	ML	AP
P02	04/10/24	SUITABLE FOR REVIEW & COMMENT	BB	GS	GS	PB
P03	17/12/24	SUITABLE FOR TENDER	PF	MG	ML	AP
Rev	Rev. Date	Purpose of revision	Drawn	Checkd	Rev'd	Apprv'd

Jacobs
7th Floor, 2 Colmore Square, 38 Colmore Circus
Queensway, Birmingham, B4 6BN
Tel: +44(0)121 237 4000 www.jacobs.com

Lancashire
County Council

Client

Project

LUF Detailed Design

Drawing title

BRIERFIELD AREA
GENERAL ARRANGEMENT
SHEET 4 OF 6

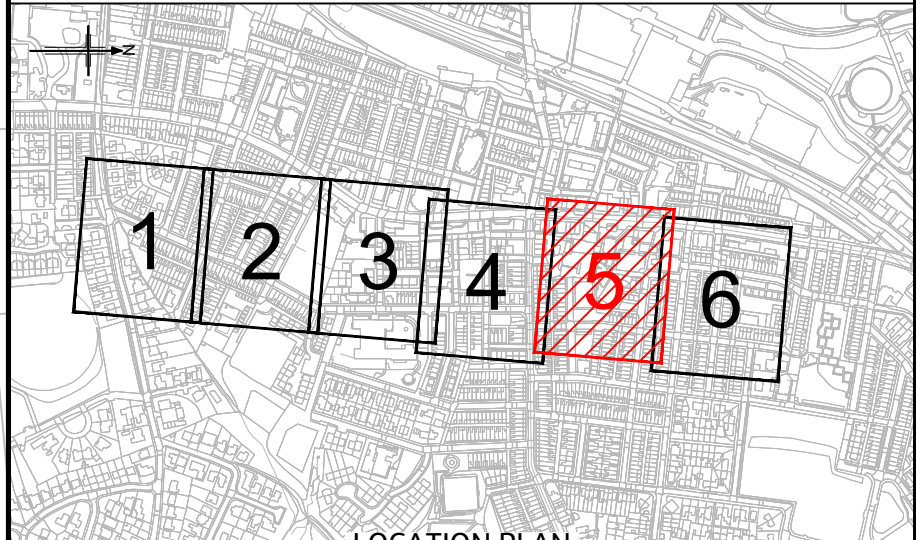
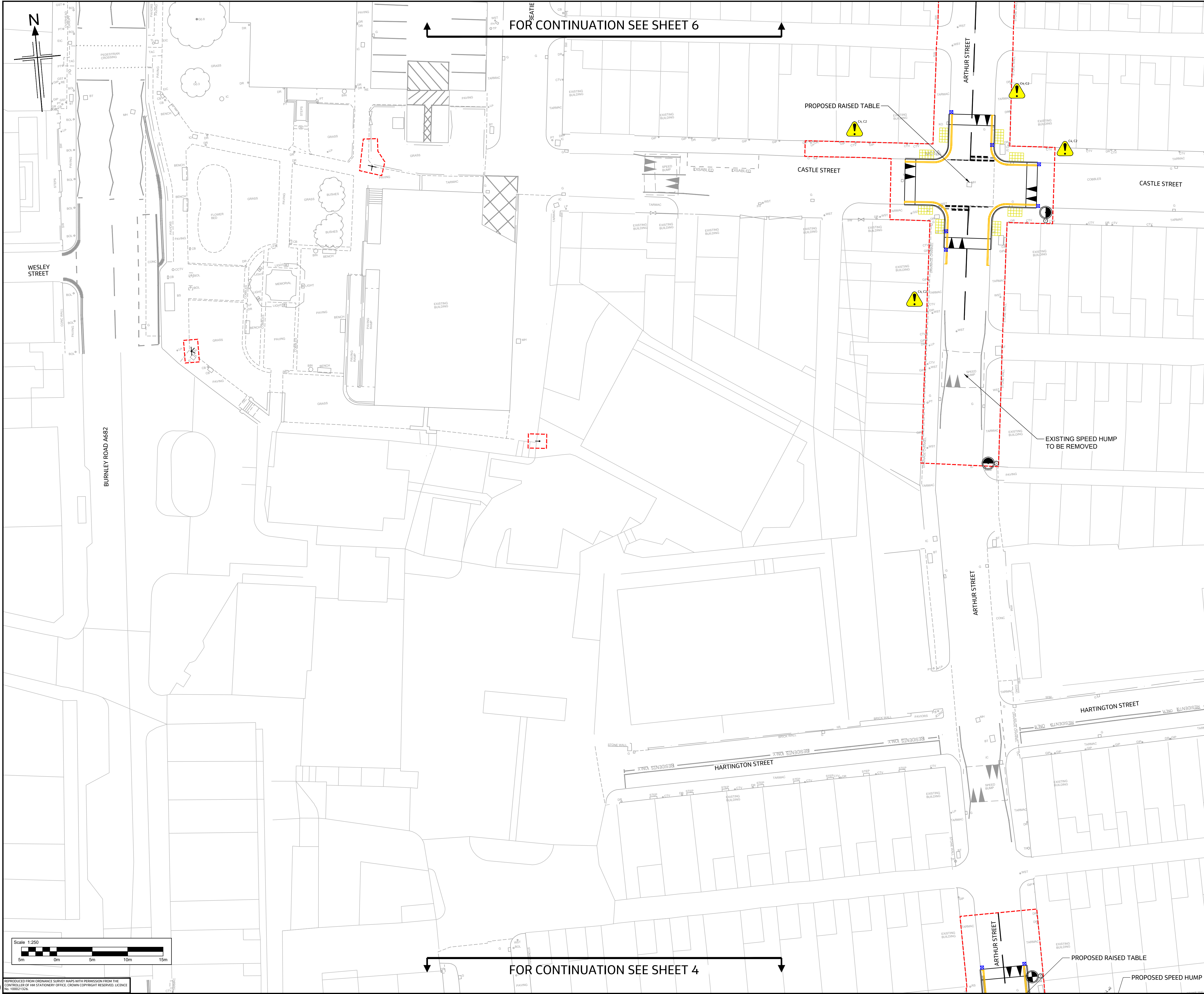
Drawing status

D2 - SUITABLE FOR TENDER

Scale	1:250	DO NOT SCALE
Jacobs No.	B2427722	
Client no.	B2427722	
Drawing number	B2427722-JAC-HGN-PE-03-DR-CH-0004	Rev
		P03

© Copyright 2024 Jacobs U.K. Limited. The concepts and information contained in this document are the property of Jacobs. Use or copying of this document in whole or in part without the written permission of Jacobs constitutes an infringement of copyright. Limitation: This drawing has been prepared on behalf of, and for the exclusive use of, the Client, and is subject to, and issued in accordance with, the provisions of the contract between Jacobs and the Client. Jacobs accepts no liability or responsibility whatsoever for, or in respect of, any use of, or reliance upon, this drawing by any third party.

C:\working\jacobs-emea-01\0410587\B2427722-JAC-HGN-PE_03-DR-CH-0005.dwg - 18/12/2024 09:28:26 - SHEET 05 - Gandhik



LOCATION PLAN						
P01	02/09/24	SUITABLE FOR RSA 2 AUDIT	PF	GS	ML	AP
P02	04/10/24	SUITABLE FOR REVIEW & COMMENT	BB	GS	GS	PB
P03	17/12/24	SUITABLE FOR TENDER	PF	MG	ML	AP
Rev	Rev. Date	Purpose of revision	Drawn	Checked	Rev'd	Appr'd

Jacobs
7th Floor, 2 Colmore Square, 38 Colmore Circus
Queen'sway, Birmingham, B4 6BN
Tel: +44(0)121 237 4000 www.jacobs.com

Client
Lancashire County Council

Project
LUF Detailed Design

Drawing title
**BRIERFIELD AREA
GENERAL ARRANGEMENT
SHEET 5 OF 6**

Drawing status
D2 - SUITABLE FOR TENDER

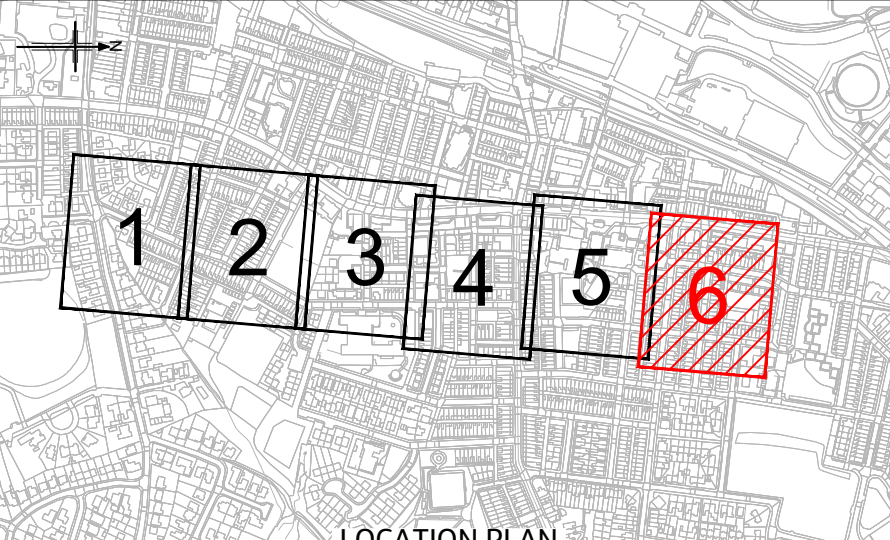
Scale	1:250	DO NOT SCALE
Jacobs No.	B2427722	
Client no.	B2427722	
Drawing number	B2427722-JAC-HGN-PE_03-DR-CH-0005	Rev P03

© Copyright 2024 Jacobs U.K. Limited. The concepts and information contained in this document are the property of Jacobs. Use or copying of this document in whole or in part without the written permission of Jacobs constitutes an infringement of copyright. Limitation: This drawing has been prepared on behalf of, and for the exclusive use of Jacobs Client, and is subject to, and issued in accordance with, the provisions of the contract between Jacobs and the Client. Jacobs accepts no liability or responsibility whatsoever for or in respect of, any use of, or reliance upon, this drawing by any third party.



- NOTES:
1. All dimensions in metres unless stated otherwise.
 2. Drawings to be printed in colour to enable correct viewing of symbols.
 3. Do not scale from this drawing.
 4. This drawing is to be read in conjunction with the associated contract drawings, documents and appendices.
 5. The Contractor shall verify the presence and location of all services before undertaking any work in any area of the site by carrying out a full non-intrusive survey of the entire site before commencing the works.

- KEY:
- Proposed scheme boundary
 - Proposed kerb
 - Proposed dished channel
 - Proposed tactile paving in red colour (blister)
 - Proposed tactile paving in buff colour (blister)
 - Proposed tactile paving in buff colour (corduroy)
 - Proposed footway
 - Proposed raised table ramp
 - Proposed raised table
 - Proposed permeable paving (car park)
 - Proposed permeable paving (pedestrian route)
 - Proposed carriageway resurfacing
 - Proposed conservation sett paving
 - Proposed pocket park pavement
 - Proposed road markings
 - Proposed traffic sign on new post
 - Proposed traffic sign to be mounted on lighting column
 - Proposed belisha beacon post
 - Proposed asphalt concrete speed cushion
 - Proposed asphalt concrete speed hump
 - Proposed bollards in Optitrail type V4, colour in blue, or similar approved
 - Proposed street lighting. Refer to 1300 series drawings for details
 - Proposed gully. Refer to 500 series drawings for details
 - Proposed pedestrian guardrail in Optitrail type V4, colour in blue, or similar approved
 - Proposed landscape arrangement. Refer to 3000 series for details



LOCATION PLAN							
P01	02/09/24	SUITABLE FOR RSA 2 AUDIT	PF	GS	ML	AP	
P02	04/10/24	SUITABLE FOR REVIEW & COMMENT	BB	GS	GS	PB	
P03	17/12/24	SUITABLE FOR TENDER	PF	MG	ML	AP	
Rev	Rev. Date	Purpose of revision	Drawn	Checked	Rev'd	Apprv'd	

Jacobs
7th Floor, 2 Colmore Square, 38 Colmore Circus
Queenway, Birmingham, B4 6BN
Tel: +44(0)121 237 4000 www.jacobs.com



Client
Project
LUF Detailed Design

Drawing title
**BRIERFIELD AREA
GENERAL ARRANGEMENT
SHEET 6 OF 6**

Drawing status D2 - SUITABLE FOR TENDER	
Scale	1:250 DO NOT SCALE
Jacobs No.	B2427722
Client no.	B2427722
Drawing number	B2427722-JAC-HGN-PE_03-DR-CH-0006
Rev	P03
© Copyright 2024 Jacobs U.K. Limited. The concepts and information contained in this document are the property of Jacobs. Use or copying of this document in whole or in part without the written permission of Jacobs constitutes an infringement of copyright. Limitation: This drawing has been prepared on behalf of, and for the exclusive use of, the Client, and is subject to, and issued in accordance with, the provisions of the contract between Jacobs and the Client. Jacobs accepts no liability or responsibility whatsoever for, or in respect of, any use of, or reliance upon, this drawing by any third party.	