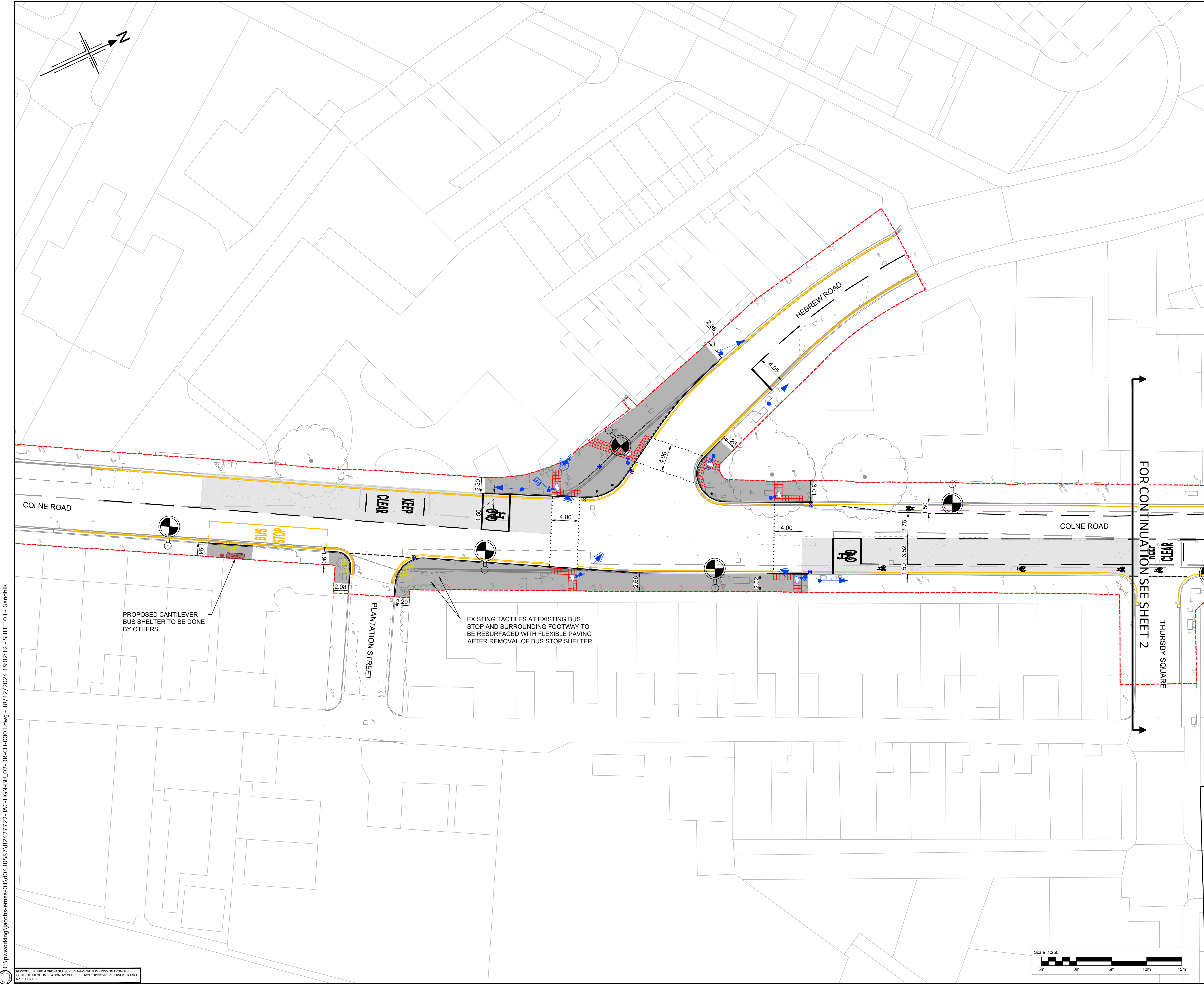


C:\pwworking\jacobs-emea-01\0410587\B2427722-JAC-HGN-BU_02-DR-CH-0001.dwg - 18/12/2024, 18:02:12 - SHEET 01 - Gandhik



- NOTES:
1. All dimensions are in metres unless stated otherwise.
 2. Drawings to be printed in colour to enable correct viewing of symbols.
 3. Do not scale from this drawing.
 4. This drawing is to be read in conjunction with the relevant contract drawings and documents.
 5. The Contractor shall verify the presence and location of all services before undertaking any work in any area of the site by carrying out a full non-intrusive survey of the entire site before commencing the works.
 6. Utility covers to be adjusted to finished level.

- KEY:
- Proposed scheme boundary
 - Proposed kerb
 - Proposed flush kerb
 - Proposed edging
 - Proposed tactile paving in red colour (blister)
 - Proposed tactile paving in buff colour (blister)
 - Proposed tactile paving in buff colour (corduroy)
 - Proposed footway
 - Proposed raised table ramp
 - Proposed raised table
 - Proposed carriageway resurfacing
 - Proposed road markings
 - Proposed sign and post / proposed sign face
 - Proposed illuminated sign
 - Existing sign and post to be reinstall / retained
 - Proposed Belisha beacon
 - Proposed bollard in Marshalls RB109, colour in black, or similar approved.
 - Proposed sign bollards
 - Proposed street lighting, for details refer to series 1300 drawings
 - Proposed gully, for details refer to series 0500 drawings
 - Proposed traffic signals equipment, for details refer to series 1200 drawings

LOCATION PLAN

P01	02/09/24	SUITABLE FOR RSA 2 AUDIT	RK	GB	ML	AP
P02	07/10/24	SUITABLE FOR REVIEW & COMMENT	RK	GS	GS	PB
P03	16/12/24	SUITABLE FOR TENDER	RK	RK	GS	AP
Rev	Rev. Date	Purpose of revision	Drawn	Checked	Rev'd	Apprv'd

Jacobs
7th Floor, 2 Colmore Square, 38 Colmore Circus
Queen'sway, Birmingham, B4 6BN
Tel: +44(0)121 237 4000 www.jacobs.com

Client
Lancashire County Council

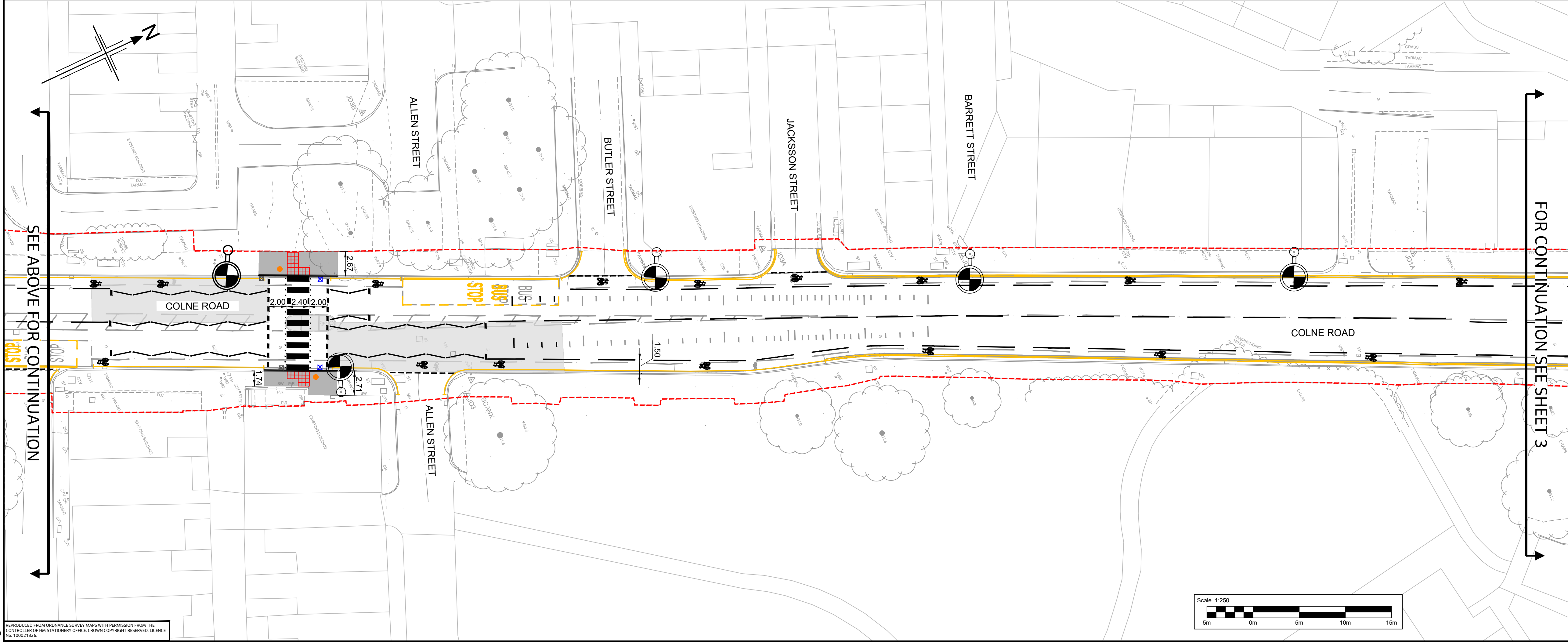
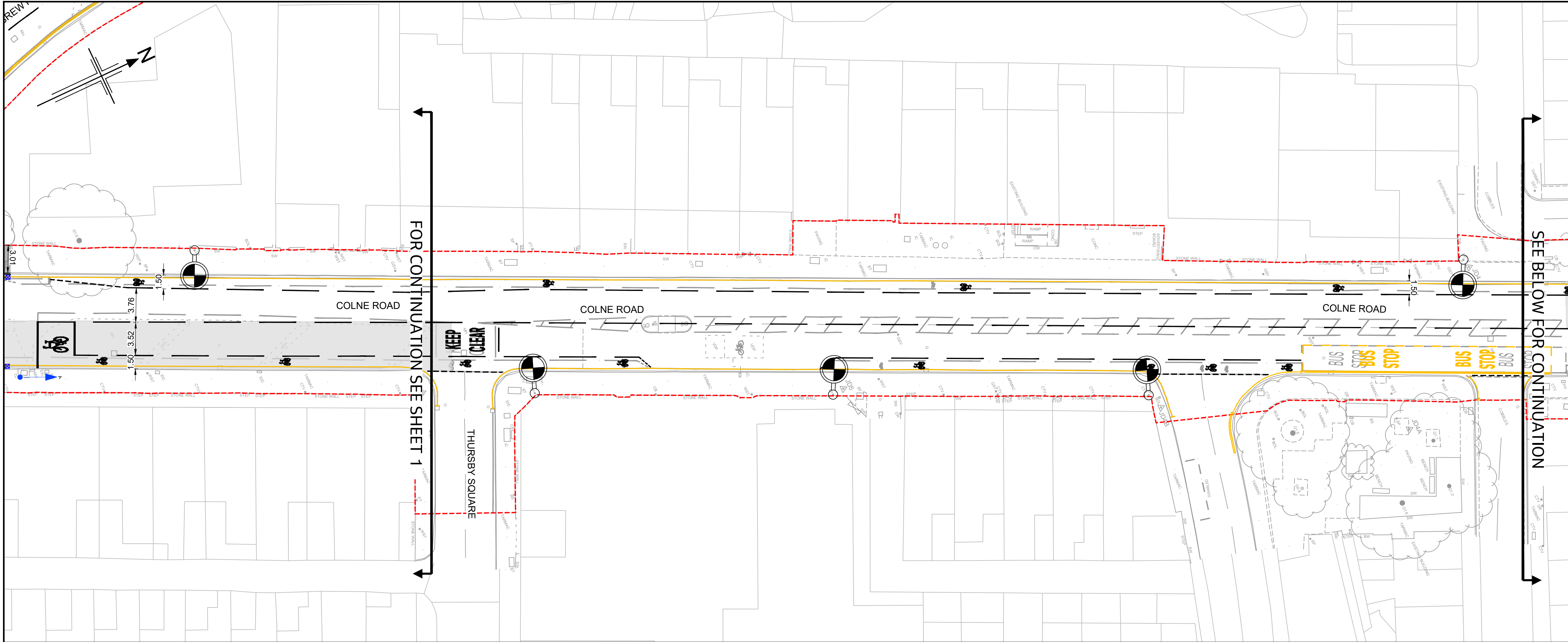
Project
LUF Detailed Design

Drawing title
**COLNE ROAD
GENERAL ARRANGEMENT
SHEET 1 OF 8**

Drawing status
D2 - SUITABLE FOR TENDER

Scale	1:250	DO NOT SCALE
Jacobs No.	B2427722	
Client no.	B2427722	
Drawing number	B2427722-JAC-HGN-BU_02-DR-CH-0001	Rev P03

© Copyright 2024 Jacobs U.K. Limited. The concepts and information contained in this document are the property of Jacobs. Use or copying of this document in whole or in part without the written permission of Jacobs constitutes an infringement of copyright. Limitation: This drawing has been prepared on behalf of, and for the exclusive use of Jacobs Client, and is subject to, and issued in accordance with, the provisions of the contract between Jacobs and the Client. Jacobs accepts no liability or responsibility whatsoever for or in respect of, any use of, or reliance upon, this drawing by any third party.



NOTES:

1. All dimensions are in metres unless stated otherwise.
2. Drawings to be printed in colour to enable correct viewing of symbols.
3. Do not scale from this drawing.
4. This drawing is to be read in conjunction with the relevant contract drawings and documents.
5. The Contractor shall verify the presence and location of all services before undertaking any work in any area of the site by carrying out a full non-intrusive survey of the entire site before commencing the works.
6. Utility covers to be adjusted to finished level.

KEY:

- Proposed scheme boundary
- Proposed kerb
- Proposed flush kerb
- Proposed edging
- Proposed tactile paving in red colour (blister)
- Proposed tactile paving in buff colour (blister)
- Proposed tactile paving in buff colour (corduroy)
- Proposed footway
- Proposed raised table ramp
- Proposed raised table
- Proposed carriageway resurfacing
- Proposed road markings
- Proposed sign and post / proposed sign face
- Proposed illuminated sign
- Existing sign and post to be reinstall / retained
- Proposed Belisha beacon
- Proposed landscape arrangement, for details refer to series 3000
- Proposed bollard in Marshalls RB109, colour in black, or similar approved.
- Proposed sign bollards
- Proposed street lighting, for details refer to series 1300 drawings
- Proposed gully, for details refer to series 0500 drawings
- Proposed traffic signals equipment, for details refer to series 1200 drawings

LOCATION PLAN

P01	02/09/24	SUITABLE FOR RSA 2 AUDIT	RK	GB	ML	AP
P02	07/10/24	SUITABLE FOR REVIEW & COMMENT	RK	GS	GS	PB
P03	16/12/24	SUITABLE FOR TENDER	RK	RK	GS	AP
Rev	Rev. Date	Purpose of revision	Drawn	Checked	Rev'd	Appr'd

Jacobs
7th Floor, 2 Colmore Square, 38 Colmore Circus
Queensway, Birmingham, B4 6BN
Tel: +44(0)121 237 4000 www.jacobs.com

Lancashire County Council

Client: LUF Detailed Design

Project: COLNE ROAD GENERAL ARRANGEMENT SHEET 2 OF 8

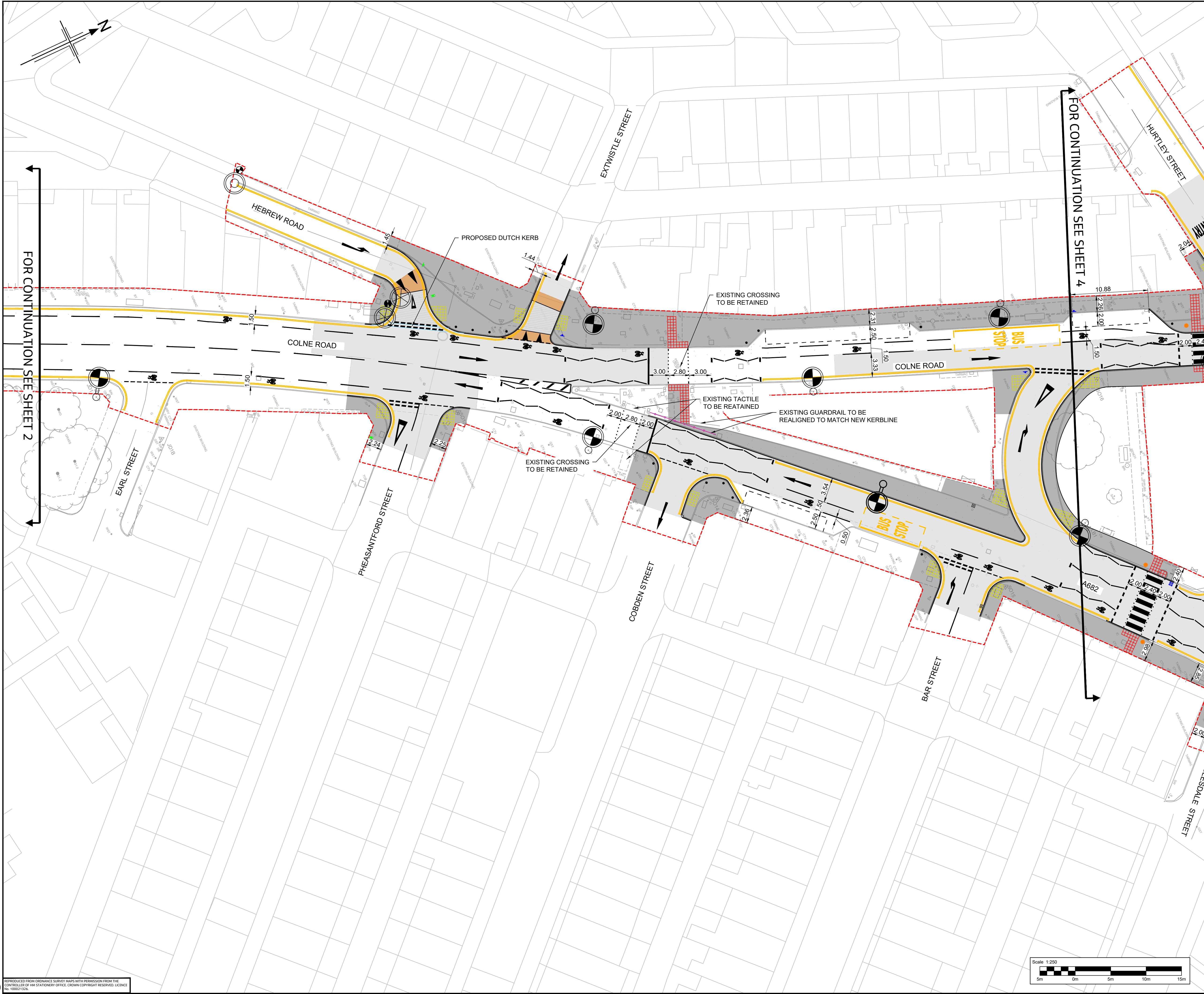
Drawing title: COLNE ROAD GENERAL ARRANGEMENT SHEET 2 OF 8

Drawing status: D2 - SUITABLE FOR TENDER

Scale	1:250	DO NOT SCALE
Jacobs No.	B2427722	
Client no.	B2427722	
Drawing number	B2427722-JAC-HGN-BU_02-DR-CH-0002	Rev P03

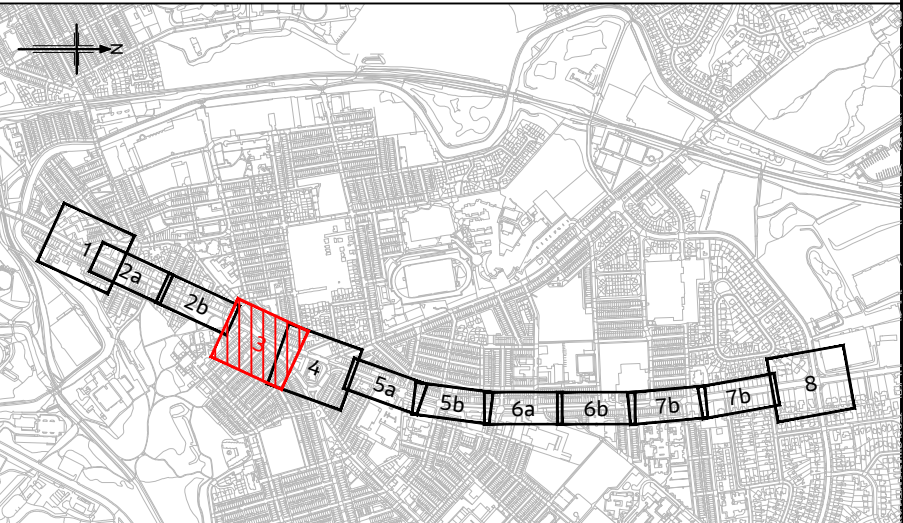
© Copyright 2024, Jacobs U.K. Limited. The concepts and information contained in this document are the property of Jacobs. Use or copying of this document in whole or in part without the written permission of Jacobs constitutes an infringement of copyright. Limitation: This drawing has been prepared on behalf of, and for the exclusive use of, Jacobs Client, and is subject to, and issued in accordance with, the provisions of the contract between Jacobs and the Client. Jacobs accepts no liability or responsibility whatsoever for, or in respect of, any use of, or reliance upon, this drawing by any third party.

C:\pwworking\jacobs-emea-01\0410587\B2427722-JAC-HGN-BU_02-DR-CH-0003.dwg - 18/12/2024 15:35:32 - SHEET 03 - Gandhik



- NOTES:
1. All dimensions are in metres unless stated otherwise.
 2. Drawings to be printed in colour to enable correct viewing of symbols.
 3. Do not scale from this drawing.
 4. This drawing is to be read in conjunction with the relevant contract drawings and documents.
 5. The Contractor shall verify the presence and location of all services before undertaking any work in any area of the site by carrying out a full non-intrusive survey of the entire site before commencing the works.
 6. Utility covers to be adjusted to finished level.

- KEY:
- Proposed scheme boundary
 - Proposed kerb
 - Proposed flush kerb
 - Proposed edging
 - Proposed tactile paving in red colour (blister)
 - Proposed tactile paving in buff colour (blister)
 - Proposed tactile paving in buff colour (corduroy)
 - Proposed footway
 - Proposed raised table ramp
 - Proposed raised table
 - Proposed carriageway resurfacing
 - Proposed road markings
 - Proposed sign and post / proposed sign face
 - Proposed illuminated sign
 - Existing sign and post to be reinstall / retained
 - Proposed Belisha beacon
 - Proposed bollard in Marshalls RB109, colour in black, or similar approved.
 - Proposed sign bollards
 - Proposed street lighting, for details refer to series 1300 drawings
 - Proposed gully, for details refer to series 0500 drawings
 - Proposed traffic signals equipment, for details refer to series 1200 drawings



LOCATION PLAN						
P01	02/09/24	SUITABLE FOR RSA 2 AUDIT	RK	GB	ML	AP
P02	07/10/24	SUITABLE FOR REVIEW & COMMENT	RK	GS	GS	PB
P03	17/12/24	SUITABLE FOR TENDER	RK	RK	GS	AP
Rev	Rev. Date	Purpose of revision	Drawn	Checked	Rev'd	Appr'd

Jacobs
7th Floor, 2 Colmore Square, 38 Colmore Circus
Queensway, Birmingham, B4 6BN
Tel: +44(0)121 237 4000 www.jacobs.com

Client

**Lancashire
County Council**

Project

LUF Detailed Design

Drawing title

**COLNE ROAD
GENERAL ARRANGEMENT
SHEET 3 OF 8**

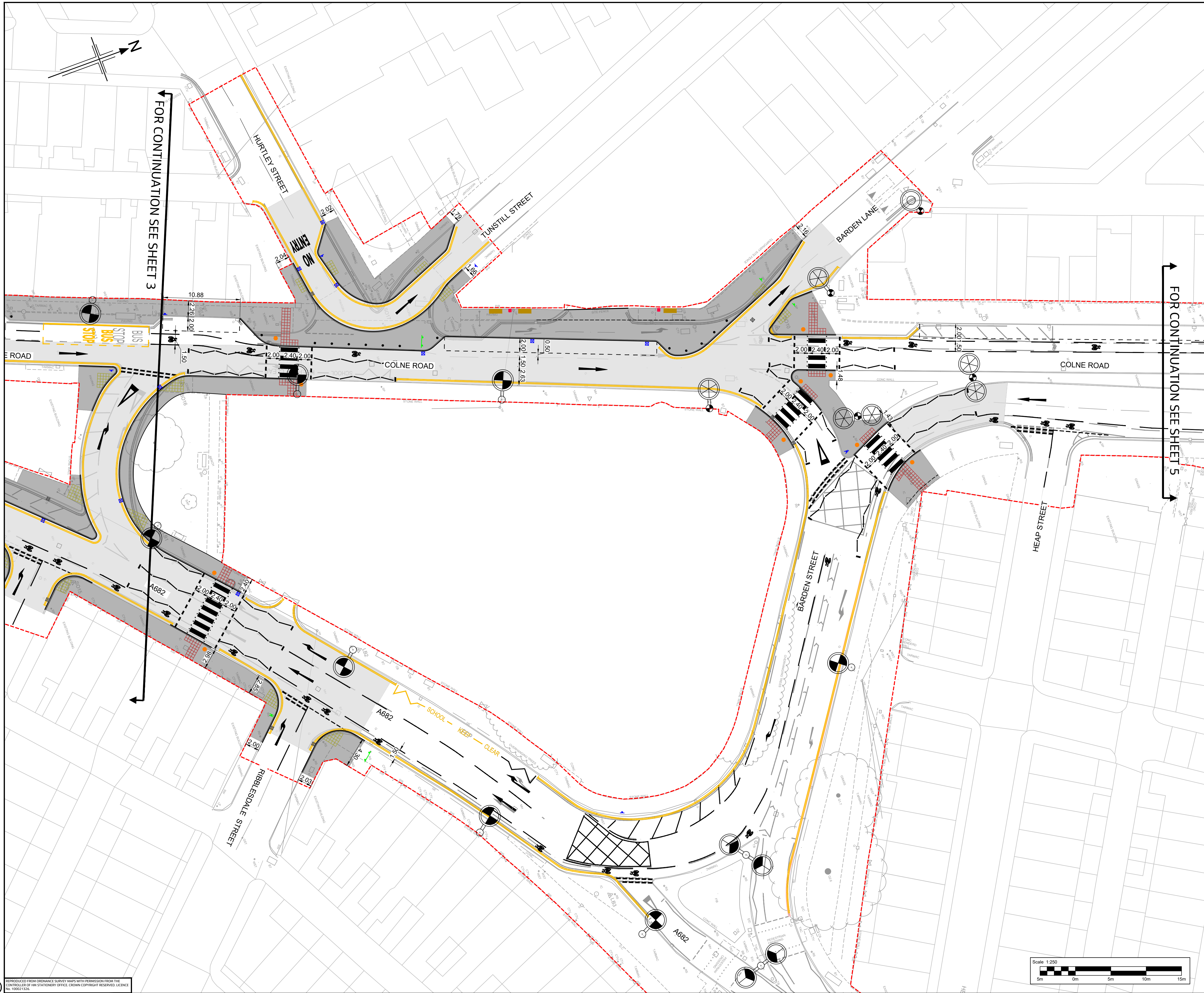
Drawing status

D2 - SUITABLE FOR TENDER

Scale	1:250	DO NOT SCALE
Jacobs No.	B2427722	
Client no.	B2427722	
Drawing number	B2427722-JAC-HGN-BU_02-DR-CH-0003	Rev
		P03

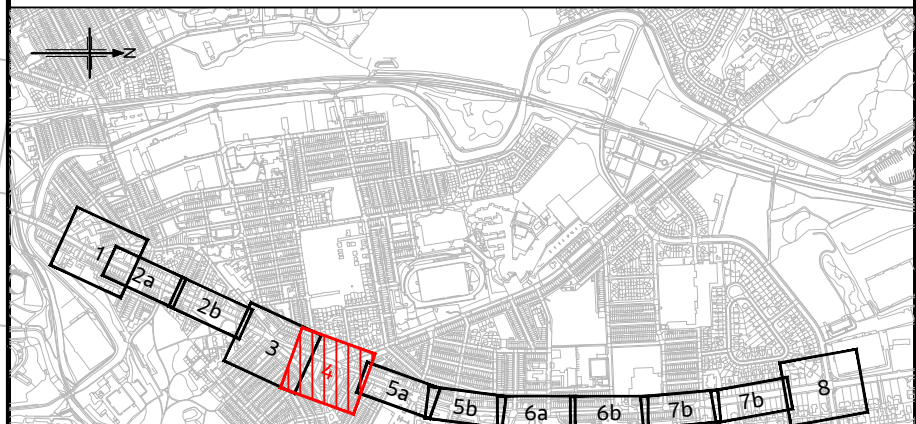
© Copyright 2024 Jacobs U.K. Limited. The concepts and information contained in this document are the property of Jacobs. Use or copying of this document in whole or in part without the written permission of Jacobs constitutes an infringement of copyright. Limitation: This drawing has been prepared on behalf of, and for the exclusive use of Jacobs Client, and is subject to, and issued in accordance with, the provisions of the contract between Jacobs and the Client. Jacobs accepts no liability or responsibility whatsoever for, or in respect of, any use of, or reliance upon, this drawing by any third party.

C:\pwworking\jacobs-emea-01\0410587\B2427722-JAC-HGN-BU_02-DR-CH-0004.dwg - 18/12/2024, 15:36:44 - SHEET 04 - Gandhik



- NOTES:
1. All dimensions are in metres unless stated otherwise.
 2. Drawings to be printed in colour to enable correct viewing of symbols.
 3. Do not scale from this drawing.
 4. This drawing is to be read in conjunction with the relevant contract drawings and documents.
 5. The Contractor shall verify the presence and location of all services before undertaking any work in any area of the site by carrying out a full non-intrusive survey of the entire site before commencing the works.
 6. Utility covers to be adjusted to finished level.

- KEY:
- Proposed scheme boundary
 - Proposed kerb
 - Proposed flush kerb
 - Proposed edging
 - Proposed tactile paving in red colour (blister)
 - Proposed tactile paving in buff colour (blister)
 - Proposed tactile paving in buff colour (corduroy)
 - Proposed footway
 - Proposed raised table ramp
 - Proposed raised table
 - Proposed carriageway resurfacing
 - Proposed road markings
 - Proposed sign and post / proposed sign face
 - Proposed illuminated sign
 - Existing sign and post to be reinstall / retained
 - Proposed Belisha beacon
 - Proposed bollard in Marshalls RB109, colour in black, or similar approved.
 - Proposed sign bollards
 - Proposed street lighting, for details refer to series 1300 drawings
 - Proposed gully, for details refer to series 0500 drawings
 - Proposed traffic signals equipment, for details refer to series 1200 drawings



LOCATION PLAN						
P01	02/09/24	SUITABLE FOR RSA 2 AUDIT	RK	GB	ML	AP
P02	07/10/24	SUITABLE FOR REVIEW & COMMENT	RK	GS	GS	PB
P03	17/12/24	SUITABLE FOR TENDER	RK	RK	GS	AP
Rev	Rev. Date	Purpose of revision	Drawn	Checked	Rev'd	Apprv'd

Jacobs
7th Floor, 2 Colmore Square, 38 Colmore Circus
Queensway, Birmingham, B4 6BN
Tel: +44(0)121 237 4000 www.jacobs.com

Client
Lancashire County Council

Project
LUF Detailed Design

Drawing title
**COLNE ROAD
GENERAL ARRANGEMENT
SHEET 4 OF 8**

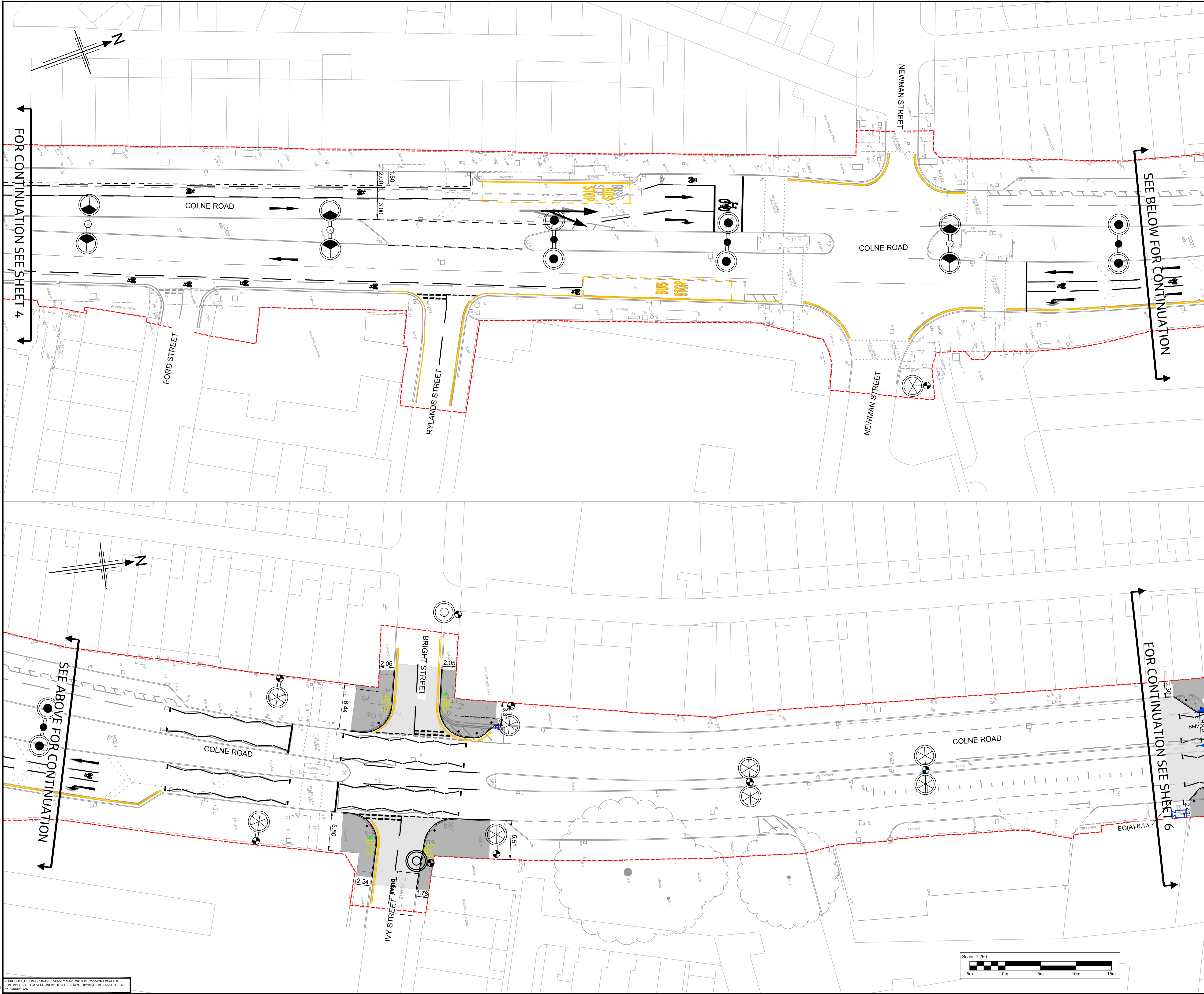
Drawing status
D2 - SUITABLE FOR TENDER

Scale	1:250	DO NOT SCALE
Jacobs No.	B2427722	
Client no.	B2427722	

Drawing number	B2427722-JAC-HGN-BU_02-DR-CH-0004	Rev	P03
----------------	-----------------------------------	-----	-----

© Copyright 2024 Jacobs UK Limited. The concepts and information contained in this document are the property of Jacobs. Use or copying of this document in whole or in part without the written permission of Jacobs constitutes an infringement of copyright. Limitation: This drawing has been prepared on behalf of, and for the exclusive use of, Jacobs Client, and is subject to, and issued in accordance with, the provisions of the contract between Jacobs and the Client. Jacobs accepts no liability or responsibility whatsoever for, or in respect of, any use of, or reliance upon, this drawing by any third party.

\\working\jacobs-emea-01\0410587\B2427722-JAC-HGN-BU_02-DR-CH-0005.dwg - 18/12/2024, 15:37:49 - SHEET 05 - Gandhik



- NOTES:
1. All dimensions are in metres unless stated otherwise.
 2. Drawings to be printed in colour to enable correct viewing of symbols.
 3. Do not scale from this drawing.
 4. This drawing is to be read in conjunction with the relevant contract drawings and documents.
 5. The Contractor shall verify the presence and location of all services before undertaking any work in any area of the site by carrying out a full non-intrusive survey of the entire site before commencing the works.
 6. Utility covers to be adjusted to finished level.

- KEY:
- Proposed scheme boundary
 - Proposed kerb
 - Proposed flush kerb
 - Proposed edging
 - Proposed tactile paving in red colour (blister)
 - Proposed tactile paving in buff colour (blister)
 - Proposed tactile paving in buff colour (corduroy)
 - Proposed footway
 - Proposed raised table ramp
 - Proposed raised table
 - Proposed carriageway resurfacing
 - Proposed road markings
 - Proposed sign and post / proposed sign face
 - Proposed illuminated sign
 - Existing sign and post to be reinstall / retained
 - Proposed Belisha beacon
 - Proposed bollard in Marshalls RB109, colour in black, or similar approved.
 - Proposed sign bollards
 - Proposed street lighting, for details refer to series 1300 drawings
 - Proposed gully, for details refer to series 0500 drawings
 - Proposed traffic signals equipment, for details refer to series 1200 drawings

LOCATION PLAN

P01	02/09/24	SUITABLE FOR RSA 2 AUDIT	RK	GB	ML	AP
P02	07/10/24	SUITABLE FOR REVIEW & COMMENT	RK	GS	GS	PB
P03	16/12/24	SUITABLE FOR TENDER	NN	RK	GS	AP
Rev	Rev. Date	Purpose of revision	Drawn	Checked	Rev'd	Appr'd

Jacobs
7th Floor, 2 Colmore Square, 38 Colmore Circus
Queensway, Birmingham, B4 6BN
Tel: +44(0)121 237 4000 www.jacobs.com

Client
Lancashire County Council

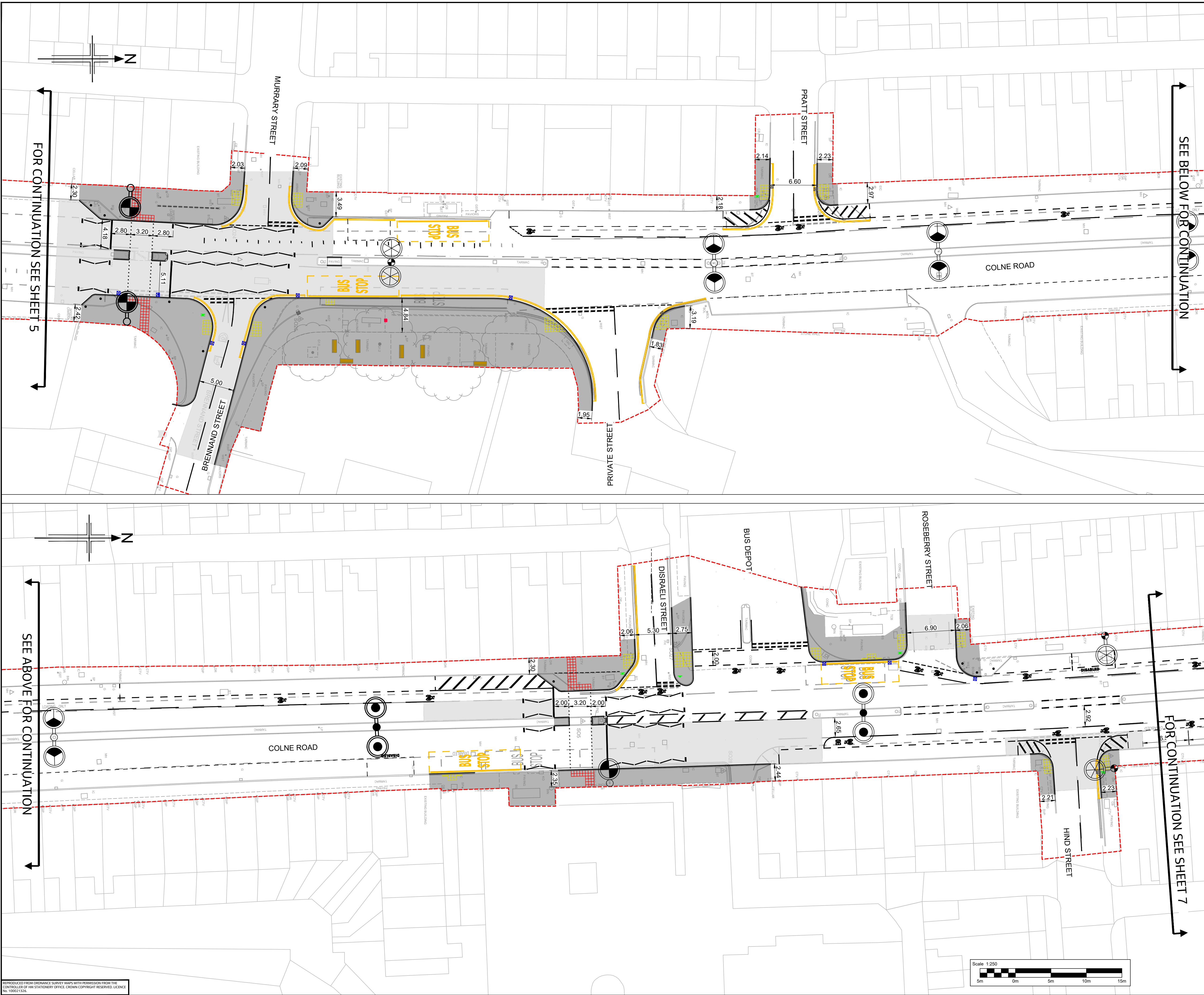
Project
LUF Detailed Design

Drawing title
**COLNE ROAD
GENERAL ARRANGEMENT
SHEET 5 OF 8**

Drawing status
D2 - SUITABLE FOR TENDER

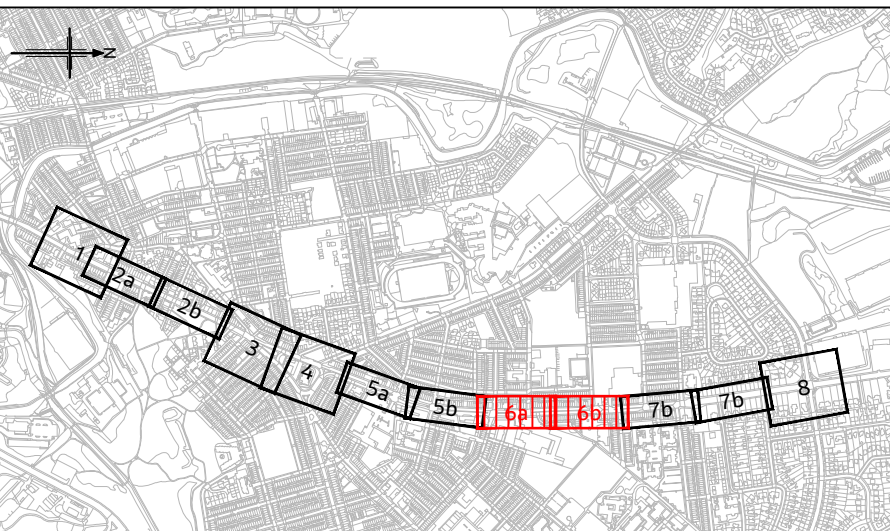
Scale	1:250	DO NOT SCALE
Jacobs No.	B2427722	
Client no.	B2427722	
Drawing number	B2427722-JAC-HGN-BU_02-DR-CH-0005	Rev P03

© Copyright 2024 Jacobs U.K. Limited. The concepts and information contained in this document are the property of Jacobs. Use or copying of this document in whole or in part without the written permission of Jacobs constitutes an infringement of copyright. Limitation: This drawing has been prepared on behalf of, and for the exclusive use of Jacobs Client, and is subject to, and issued in accordance with, the provisions of the contract between Jacobs and the Client. Jacobs accepts no liability or responsibility whatsoever for, or in respect of, any use of, or reliance upon, this drawing by any third party.



- NOTES:
1. All dimensions are in metres unless stated otherwise.
 2. Drawings to be printed in colour to enable correct viewing of symbols.
 3. Do not scale from this drawing.
 4. This drawing is to be read in conjunction with the relevant contract drawings and documents.
 5. The Contractor shall verify the presence and location of all services before undertaking any work in any area of the site by carrying out a full non-intrusive survey of the entire site before commencing the works.
 6. Utility covers to be adjusted to finished level.

- KEY:
- Proposed scheme boundary
 - Proposed kerb
 - Proposed flush kerb
 - Proposed edging
 - Proposed tactile paving in red colour (blister)
 - Proposed tactile paving in buff colour (blister)
 - Proposed tactile paving in buff colour (corduroy)
 - Proposed footway
 - Proposed raised table ramp
 - Proposed raised table
 - Proposed carriageway resurfacing
 - Proposed road markings
 - Proposed sign and post / proposed sign face
 - Proposed illuminated sign
 - Existing sign and post to be reinstall / retained
 - Proposed Belisha beacon
 - Proposed bollard in Marshalls RB109, colour in black, or similar approved.
 - Proposed sign bollards
 - Proposed street lighting, for details refer to series 1300 drawings
 - Proposed gully, for details refer to series 0500 drawings
 - Proposed traffic signals equipment, for details refer to series 1200 drawings



Rev	Rev. Date	Purpose of revision	Drawn	Checked	Rev'd	Apprv'd
P01	02/09/24	SUITABLE FOR RSA 2 AUDIT	RK	GB	ML	AP
P02	07/10/24	SUITABLE FOR REVIEW & COMMENT	RK	GS	GS	PB
P03	16/12/24	SUITABLE FOR TENDER	NN	RK	GS	AP

Jacobs
7th Floor, 2 Colmore Square, 38 Colmore Circus
Queensway, Birmingham, B4 6BN
Tel: +44(0)121 237 4000 www.jacobs.com

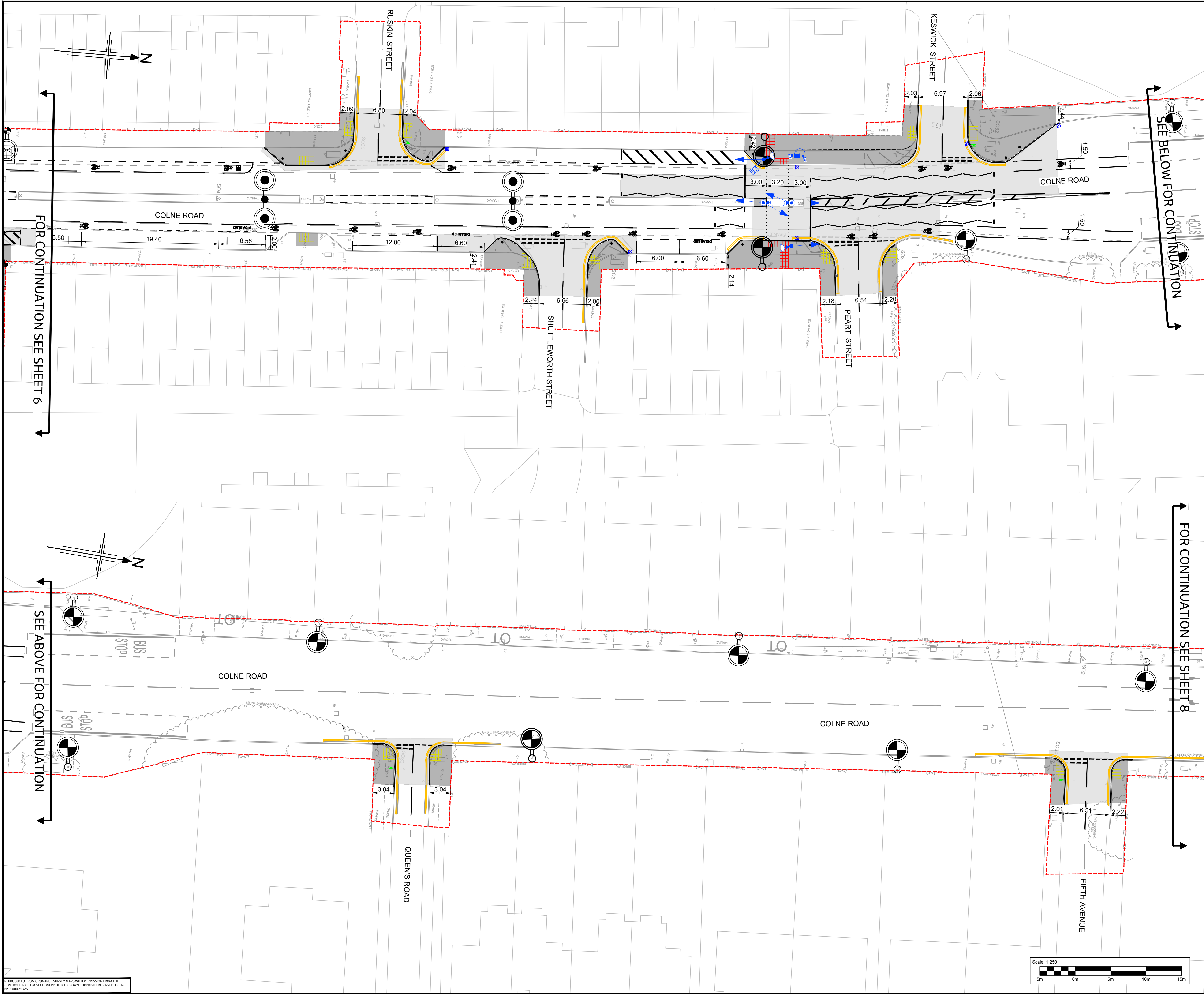
Client
Lancashire County Council

Project
LUF Detailed Design

Drawing title
**COLNE ROAD
GENERAL ARRANGEMENT
SHEET 6 OF 8**

Drawing status	D2 - SUITABLE FOR TENDER	
Scale	1:250	DO NOT SCALE
Jacobs No.	B2427722	
Client no.	B2427722	
Drawing number	B2427722-JAC-HGN-BU_02-DR-CH-0006	Rev P03

© Copyright 2024 Jacobs U.K. Limited. The concepts and information contained in this document are the property of Jacobs. Use or copying of this document in whole or in part without the written permission of Jacobs constitutes an infringement of copyright. Limitation: This drawing has been prepared on behalf of, and for the exclusive use of Jacobs Client, and is subject to, and issued in accordance with, the provisions of the contract between Jacobs and the Client. Jacobs accepts no liability or responsibility whatsoever for or in respect of, any use of, or reliance upon, this drawing by any third party.



NOTES:

1. All dimensions are in metres unless stated otherwise.
2. Drawings to be printed in colour to enable correct viewing of symbols.
3. Do not scale from this drawing.
4. This drawing is to be read in conjunction with the relevant contract drawings and documents.
5. The Contractor shall verify the presence and location of all services before undertaking any work in any area of the site by carrying out a full non-intrusive survey of the entire site before commencing the works.
6. Utility covers to be adjusted to finished level.

KEY:

- Proposed scheme boundary
- Proposed kerb
- Proposed flush kerb
- Proposed edging
- Proposed tactile paving in red colour (blister)
- Proposed tactile paving in buff colour (blister)
- Proposed tactile paving in buff colour (corduroy)
- Proposed footway
- Proposed raised table ramp
- Proposed raised table
- Proposed carriageway resurfacing
- Proposed road markings
- Proposed sign and post / proposed sign face
- Proposed illuminated sign
- Existing sign and post to be reinstall / retained
- Proposed Belisha beacon
- Proposed bollard in Marshalls RB109, colour in black, or similar approved.
- Proposed sign bollards
- Proposed street lighting, for details refer to series 1300 drawings
- Proposed gully, for details refer to series 0500 drawings
- Proposed traffic signals equipment, for details refer to series 1200 drawings
- Proposed landscape arrangement, for details refer to series 3000

LOCATION PLAN

P01	02/09/24	SUITABLE FOR RSA 2 AUDIT	RK	GB	ML	AP
P02	07/10/24	SUITABLE FOR REVIEW & COMMENT	RK	GS	GS	PB
P03	16/12/24	SUITABLE FOR TENDER	NN	RK	GS	AP
Rev	Rev. Date	Purpose of revision	Drawn	Checked	Rev'd	Apprv'd

Jacobs
7th Floor, 2 Colmore Square, 38 Colmore Circus
Queensway, Birmingham, B4 6BN
Tel: +44(0)121 237 4000 www.jacobs.com

Client: **Lancashire County Council**

Project: **LUF Detailed Design**

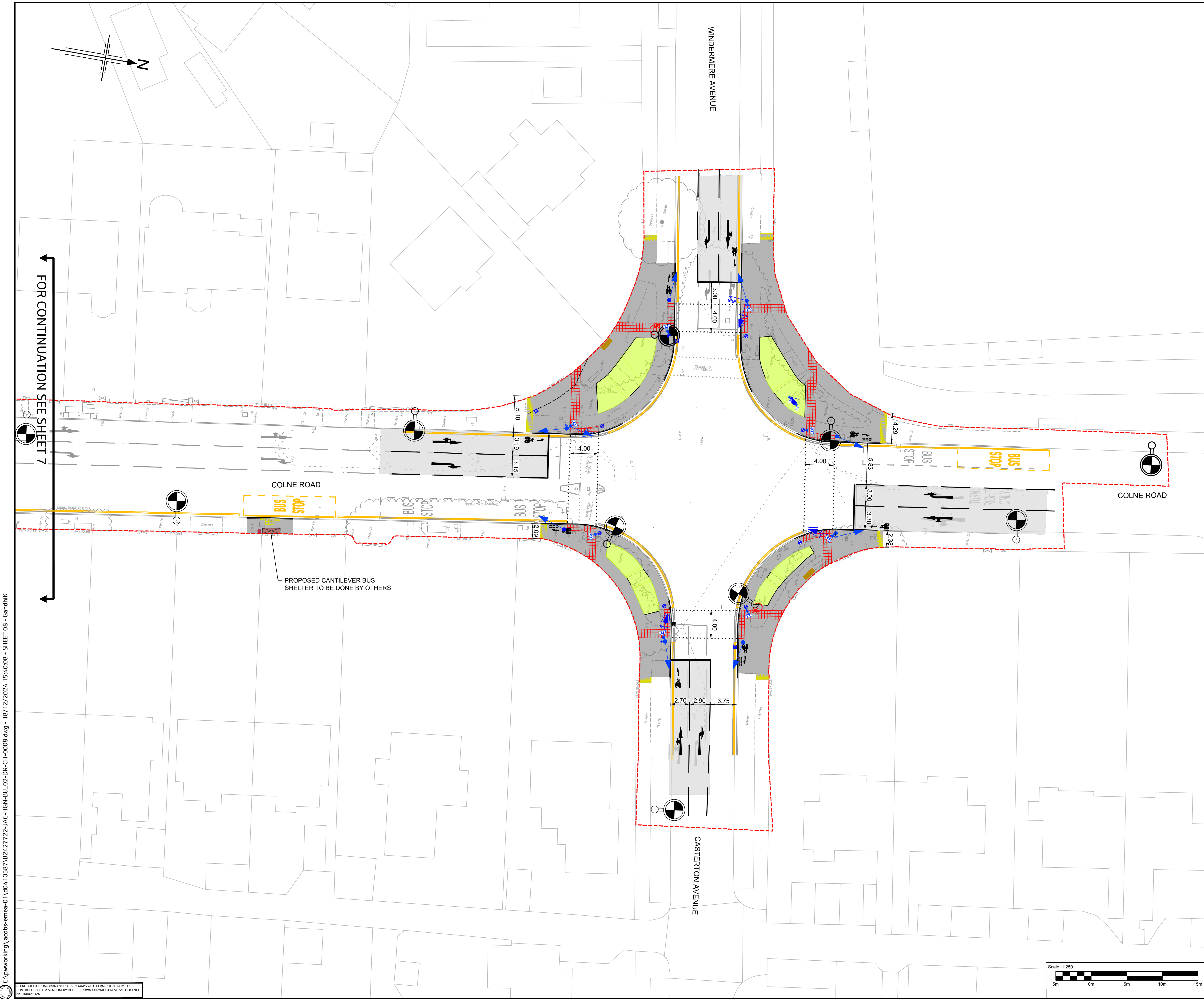
Drawing title: **COLNE ROAD
GENERAL ARRANGEMENT
SHEET 7 OF 8**

Drawing status: **D2 - SUITABLE FOR TENDER**

Scale	1:250	DO NOT SCALE
Jacobs No.	B2427722	
Client no.	B2427722	
Drawing number	B2427722-JAC-HGN-BU_02-DR-CH-0007	Rev P03

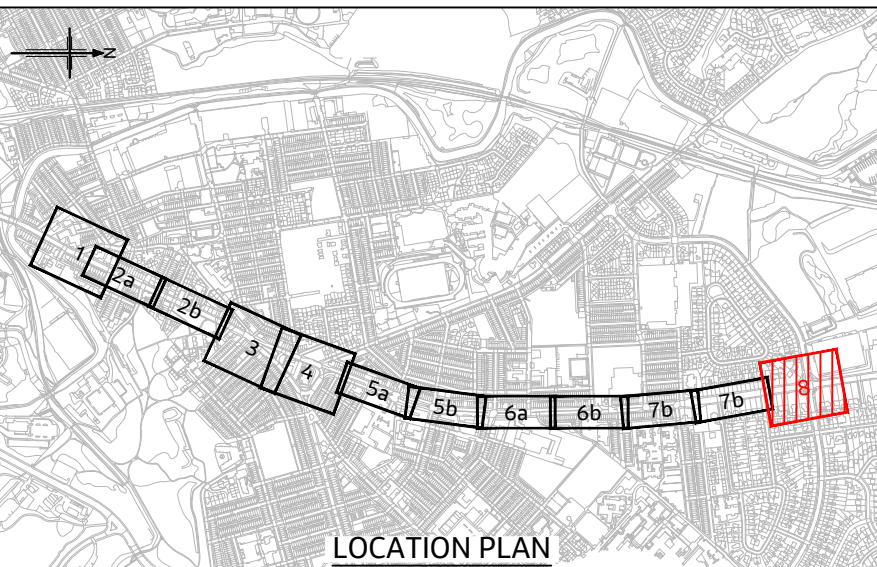
© Copyright 2024 Jacobs U.K. Limited. The concepts and information contained in this document are the property of Jacobs. Use or copying of this document in whole or in part without the written permission of Jacobs constitutes an infringement of copyright. Limitation: This drawing has been prepared on behalf of, and for the exclusive use of Jacobs Client, and is subject to, and issued in accordance with, the provisions of the contract between Jacobs and the Client. Jacobs accepts no liability or responsibility whatsoever for or in respect of, any use of, or reliance upon, this drawing by any third party.

C:\pwworking\jacobs-emea-01\0410587\B2427722-JAC-HGN-BU_02-DR-CH-0008.dwg - 18/12/2024, 15:40:08 - SHEET 08 - Gandhik



- NOTES:
1. All dimensions are in metres unless stated otherwise.
 2. Drawings to be printed in colour to enable correct viewing of symbols.
 3. Do not scale from this drawing.
 4. This drawing is to be read in conjunction with the relevant contract drawings and documents.
 5. The Contractor shall verify the presence and location of all services before undertaking any work in any area of the site by carrying out a full non-intrusive survey of the entire site before commencing the works.
 6. Utility covers to be adjusted to finished level.

- KEY:
- Proposed scheme boundary
 - Proposed kerb
 - Proposed flush kerb
 - Proposed edging
 - Proposed tactile paving in red colour (blister)
 - Proposed tactile paving in buff colour (blister)
 - Proposed tactile paving in buff colour (corduroy)
 - Proposed footway
 - Proposed raised table ramp
 - Proposed raised table
 - Proposed carriageway resurfacing
 - Proposed road markings
 - Proposed sign and post / proposed sign face
 - Proposed illuminated sign
 - Existing sign and post to be reinstall / retained
 - Proposed Belisha beacon
 - Proposed bollard in Marshalls RB109, colour in black, or similar approved.
 - Proposed sign bollards
 - Proposed street lighting, for details refer to series 1300 drawings
 - Proposed gully, for details refer to series 0500 drawings
 - Proposed traffic signals equipment, for details refer to series 1200 drawings
- Proposed landscape arrangement, for details refer to series 3000



Rev	Rev. Date	Purpose of revision	Drawn	Checked	Rev'd	Appr'd
P01	02/09/24	SUITABLE FOR RSA 2 AUDIT	RK	GB	ML	AP
P02	07/10/24	SUITABLE FOR REVIEW & COMMENT	RK	GS	GS	PB
P03	17/12/24	SUITABLE FOR TENDER	RK	RK	GS	AP

Jacobs
7th Floor, 2 Colmore Square, 38 Colmore Circus
Queenway, Birmingham, B4 6BN
Tel: +44(0)121 237 4000 www.jacobs.com

Client
Lancashire County Council

Project
LUF Detailed Design

Drawing title
**COLNE ROAD
GENERAL ARRANGEMENT
SHEET 8 OF 8**

Drawing status	D2 - SUITABLE FOR TENDER		
Scale	1:250	DO NOT SCALE	
Jacobs No.	B2427722		
Client no.	B2427722		
Drawing number	B2427722-JAC-HGN-BU_02-DR-CH-0008	Rev	P03

© Copyright 2024 Jacobs UK Limited. The concepts and information contained in this document are the property of Jacobs. Use or copying of this document in whole or in part without the written permission of Jacobs constitutes an infringement of copyright. Limitation: This drawing has been prepared on behalf of, and for the exclusive use of, Jacobs Client, and is subject to, and issued in accordance with, the provisions of the contract between Jacobs and the Client. Jacobs accepts no liability or responsibility whatsoever for, or in respect of, any use of, or reliance upon, this drawing by any third party.