

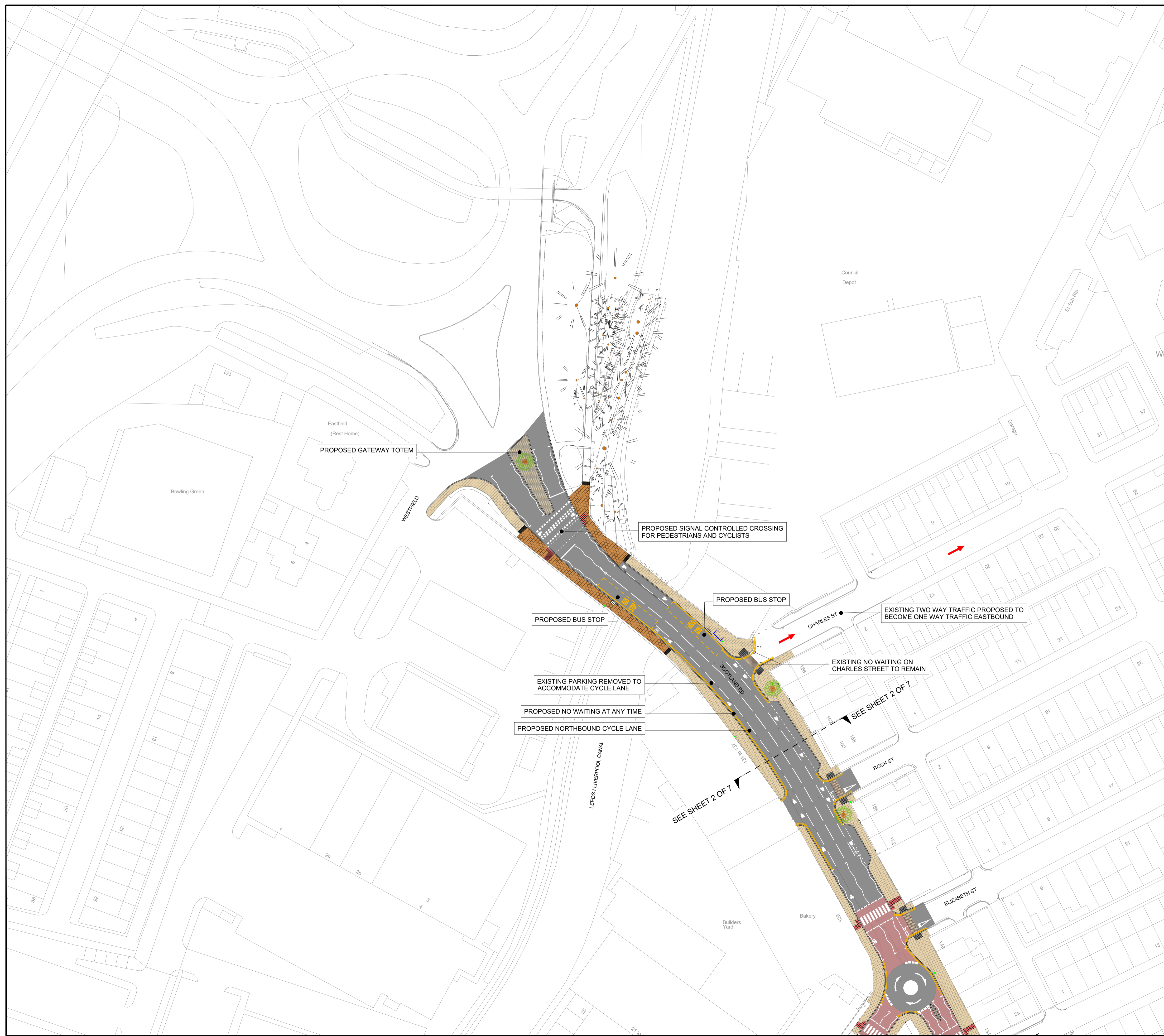
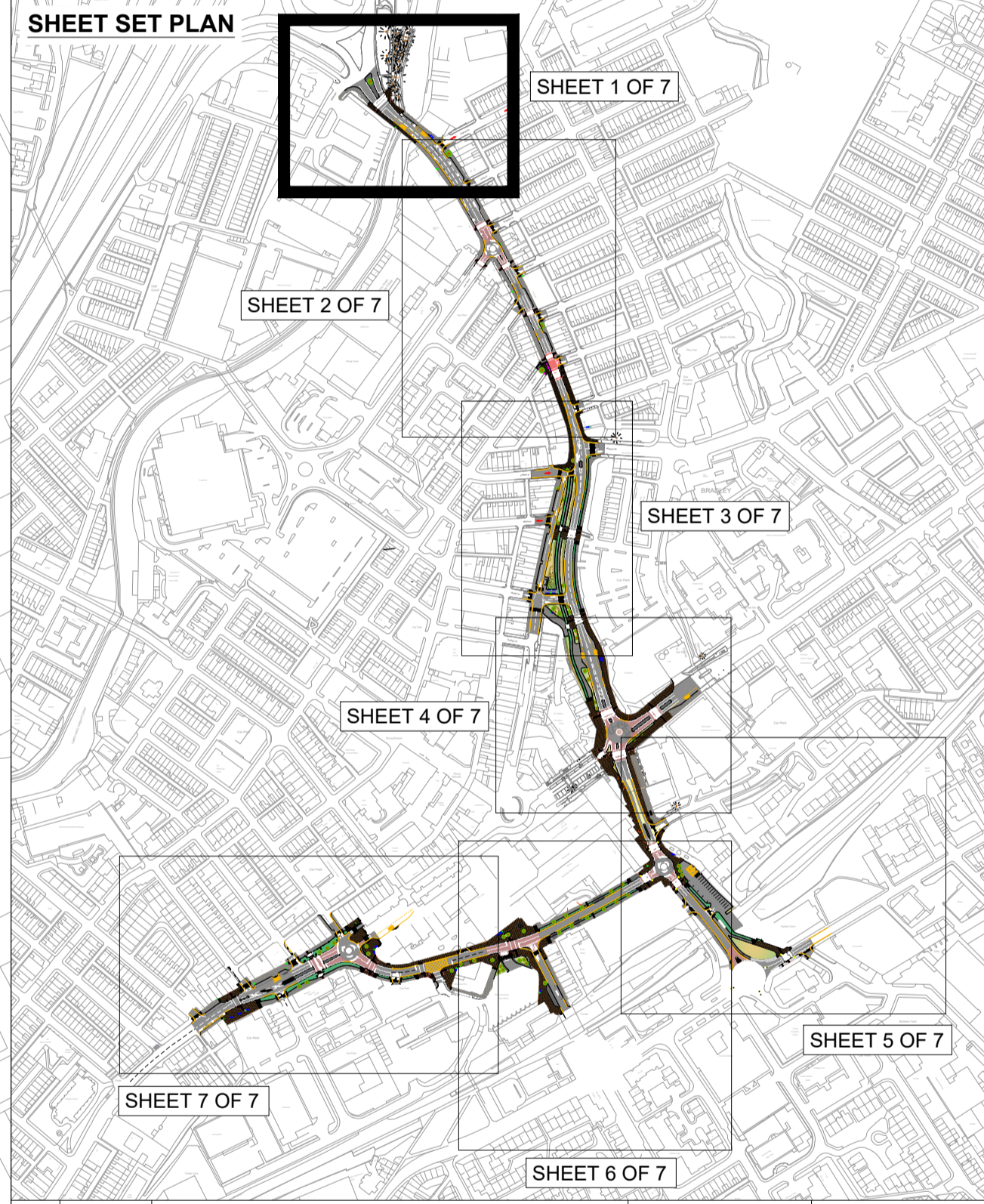
\*Based on Ordnance Survey mapping with the permission of the Controller of Her Majesty's Stationery Office. © Crown copyright. Unauthorised reproduction infringes Crown copyright and may lead to prosecution or civil proceedings.

Lancashire County Council Licence No. LA100023320



- KEY**
- PROPOSED FOOTWAY
  - PROPOSED CYCLE TRACK
  - PROPOSED SHARED USE ( pedestrian & cyclist )
  - PROPOSED CARRIAGEWAY RESURFACING
  - PROPOSED RED CARRIAGEWAY RESURFACING
  - PROPOSED ONE WAY TRAFFIC
  - DOUBLE YELLOW LINES (no waiting)
  - DOUBLE KERB BLIPS (no loading)
  - PROPOSED TREE
  - PROPOSED BENCH
  - PROPOSED BIN

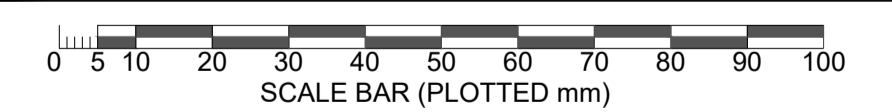
- NOTES**
1. PROPOSALS SUBJECT TO CONSULTATION AND DETAILED DESIGN
  2. PAVING MATERIALS / COLOURS TO BE AGREED
  3. TREE LOCATIONS ARE INDICATIVE



No.	DATE	AMENDMENT DETAILS	CHECKED BY	DRAWN BY


**REVISIONS**











## Highways (Design)



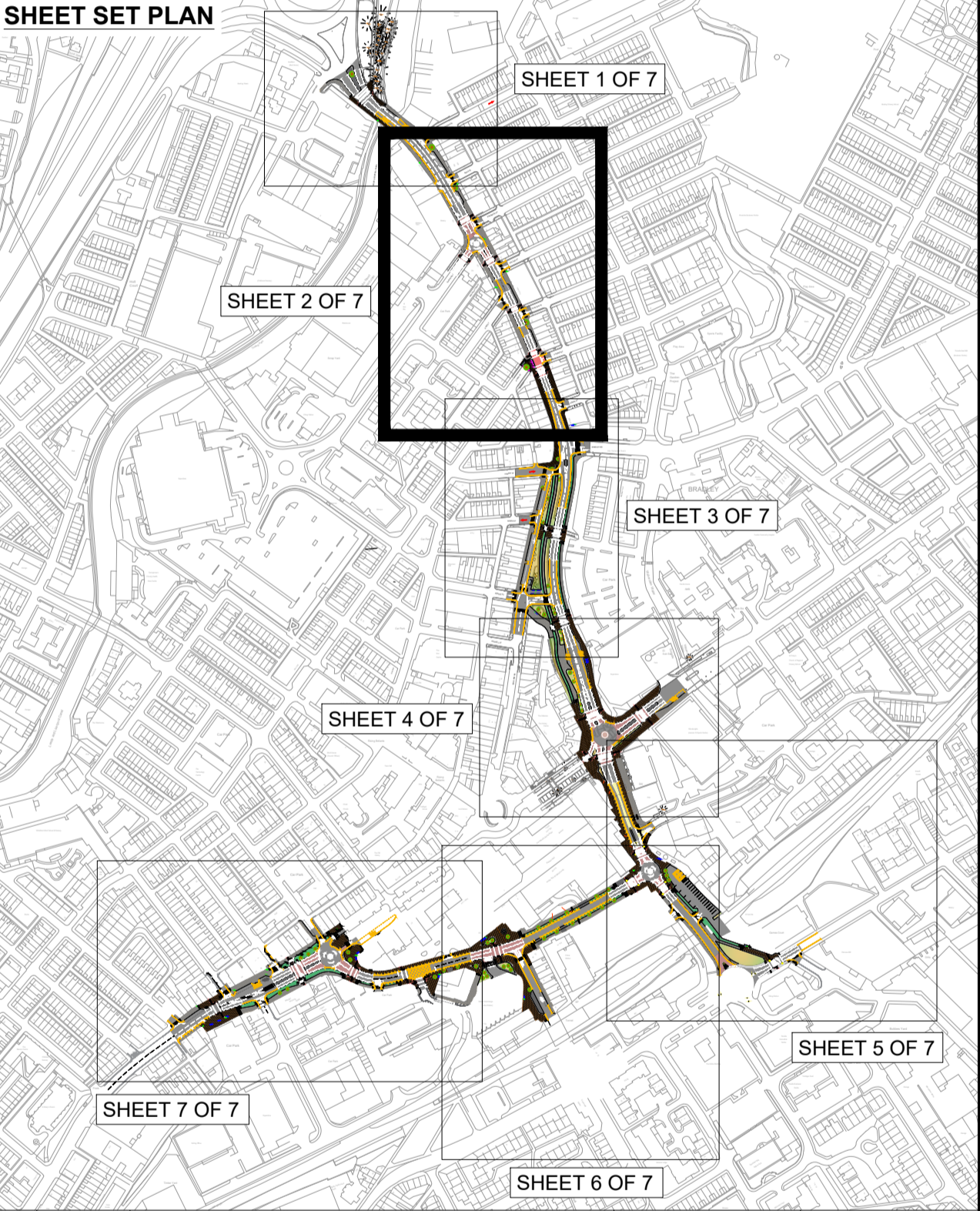
<b>PROJECT TITLE</b>		ACCESSIBLE NELSON	
<b>DRAWING TITLE</b>		AREA 1 GENERAL ARRANGEMENT	
<b>DRAWN BY</b>	DM	<b>DATE</b>	JULY 2024
<b>CHECKED BY</b>	CT	<b>DRAWING No.</b>	14448-PE-004
<b>PROJECT No.</b>	14448	<b>SHEET No.</b>	1 of 7
<b>SCALE @ A1</b>	1:500	<b>REVISION</b>	-
		<b>ISSUE PURPOSE</b>	
		<b>ENGAGEMENT</b>	




 \*Based on Ordnance Survey mapping with the permission of the Controller of Her Majesty's Stationery Office. © Crown copyright. Unauthorised reproduction infringes Crown copyright and may lead to prosecution or civil proceedings.  
 Lancashire County Council Licence No. LA100023320

- KEY**
-  PROPOSED FOOTWAY
  -  PROPOSED CYCLE TRACK
  -  PROPOSED SHARED USE ( pedestrian & cyclist )
  -  PROPOSED CARRIAGEWAY RESURFACING
  -  PROPOSED RED CARRIAGEWAY RESURFACING
  -  PROPOSED ONE WAY TRAFFIC
  -  DOUBLE YELLOW LINES (no waiting)
  -  DOUBLE KERB BLIPS (no loading)
  -  PROPOSED TREE
  -  PROPOSED BENCH
  -  PROPOSED BIN

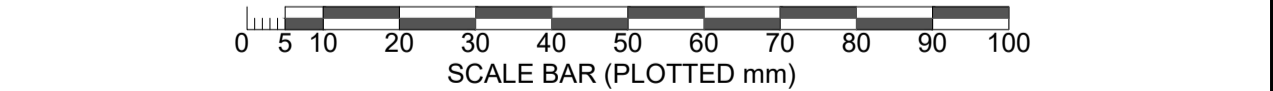
- NOTES**
1. PROPOSALS SUBJECT TO CONSULTATION AND DETAILED DESIGN
  2. PAVING MATERIALS / COLOURS TO BE AGREED
  3. TREE LOCATIONS ARE INDICATIVE




No.	DATE	AMENDMENT DETAILS	CHECKED BY	DRAWN BY
-----	------	-------------------	------------	----------

**REVISIONS**

	<h2>Highways (Design)</h2>
---	----------------------------

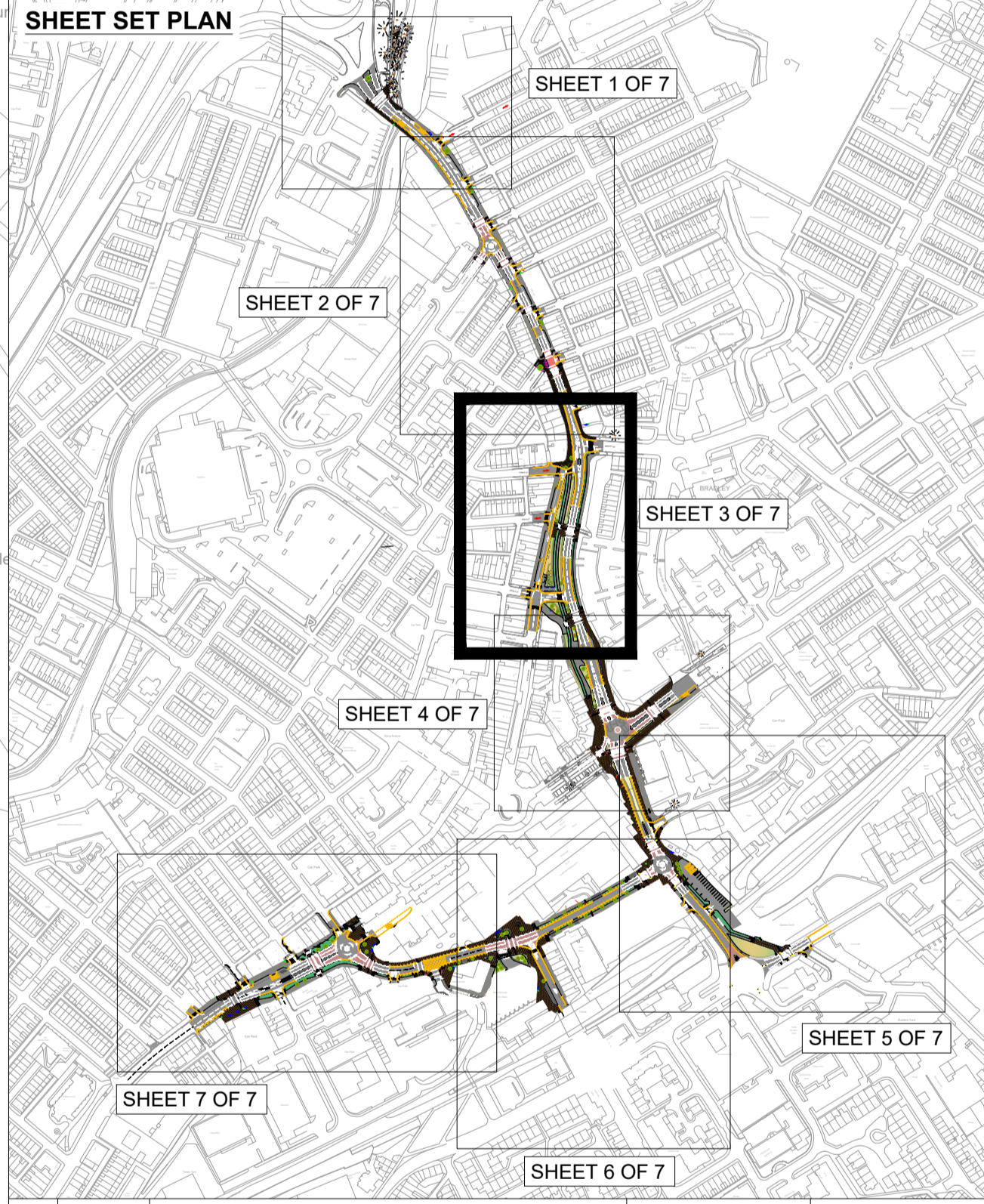


<b>PROJECT TITLE</b>		ACCESSIBLE NELSON	
<b>DRAWING TITLE</b>		AREA 2 GENERAL ARRANGEMENT	
<b>DRAWN BY</b>	DM	<b>DATE</b>	JULY 2024
<b>CHECKED BY</b>	CT	<b>DRAWING No.</b>	14448-PE-004
<b>PROJECT No.</b>	14448	<b>SHEET No.</b>	2 of 7
<b>SCALE @ A1</b>	1:500	<b>REVISION</b>	-
		<b>ISSUE PURPOSE</b>	ENGAGEMENT



- KEY**
- PROPOSED FOOTWAY
  - PROPOSED CYCLE TRACK
  - PROPOSED SHARED USE ( pedestrian & cyclist )
  - PROPOSED CARRIAGEWAY RESURFACING
  - PROPOSED RED CARRIAGEWAY RESURFACING
  - PROPOSED ONE WAY TRAFFIC
  - DOUBLE YELLOW LINES (no waiting)
  - DOUBLE KERB BLIPS (no loading)
  - PROPOSED TREE
  - PROPOSED BENCH
  - PROPOSED BIN

- NOTES**
1. PROPOSALS SUBJECT TO CONSULTATION AND DETAILED DESIGN
  2. PAVING MATERIALS / COLOURS TO BE AGREED
  3. TREE LOCATIONS ARE INDICATIVE

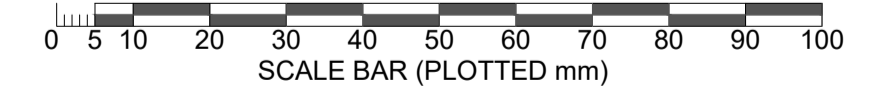


No.	DATE	AMENDMENT DETAILS	CHECKED BY	DRAWN BY

**REVISIONS**

**Lancashire County Council**


**Highways (Design)**



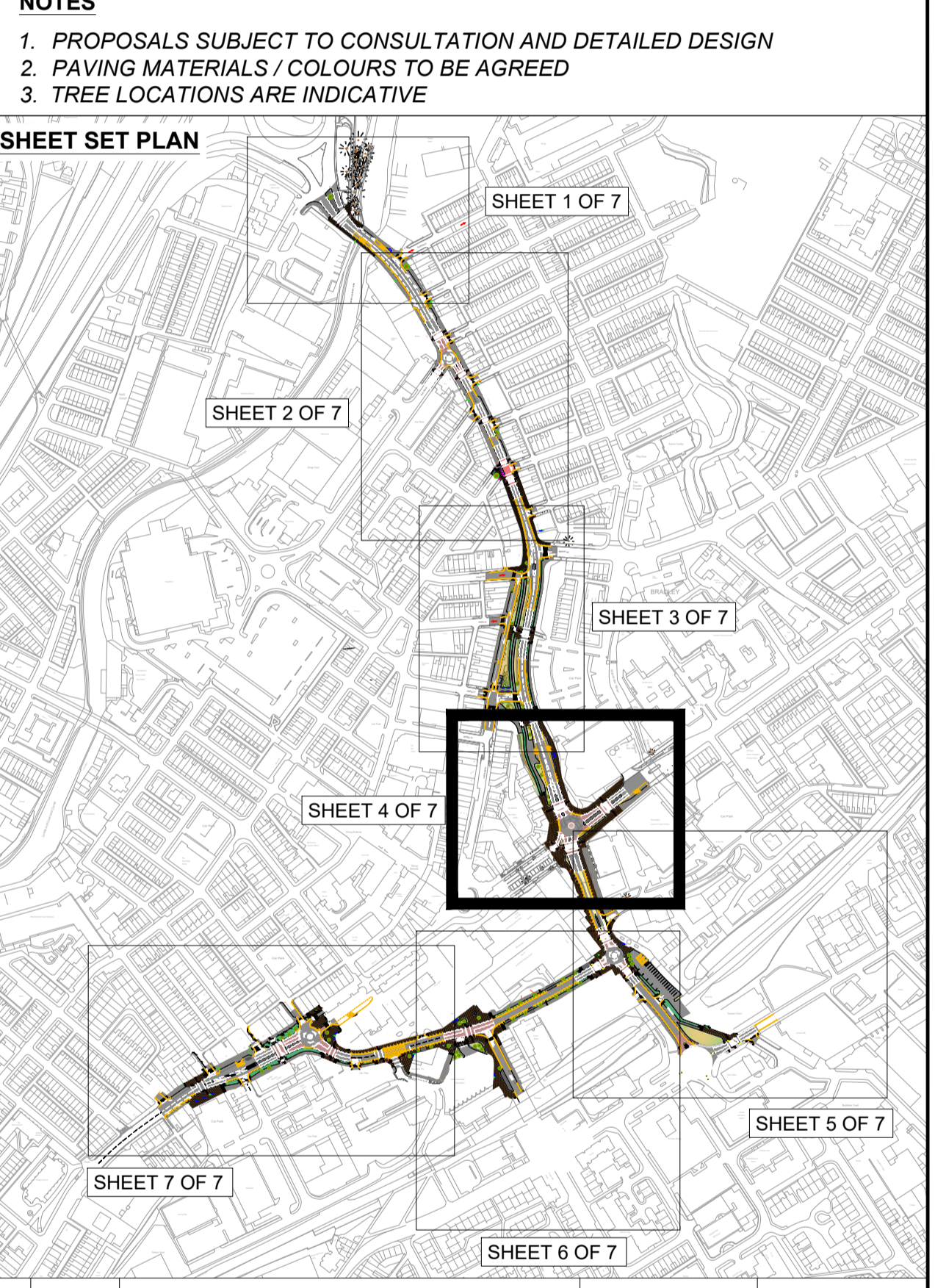
<b>PROJECT TITLE</b>		ACCESSIBLE NELSON	
<b>DRAWING TITLE</b>		AREA 3 GENERAL ARRANGEMENT	
<b>DRAWN BY</b>	ZU	<b>DATE</b>	JULY 2024
<b>CHECKED BY</b>	CT	<b>DRAWING No.</b>	14448-PE-004
<b>PROJECT No.</b>	14448	<b>SHEET No.</b>	3 of 7
<b>SCALE @ A1</b>	1:500	<b>REVISION</b>	-
		<b>ISSUE PURPOSE</b>	ENGAGEMENT



"Based on Ordnance Survey mapping with the permission of the Controller of Her Majesty's Stationery Office. © Crown copyright. Unauthorised reproduction infringes Crown copyright and may lead to prosecution or civil proceedings.  
Lancashire County Council Licence No. LA100023320



- KEY**
- PROPOSED FOOTWAY
  - PROPOSED CYCLE TRACK
  - PROPOSED SHARED USE ( pedestrian & cyclist )
  - PROPOSED CARRIAGEWAY RESURFACING
  - PROPOSED RED CARRIAGEWAY RESURFACING
  - PROPOSED ONE WAY TRAFFIC
  - DOUBLE YELLOW LINES (no waiting)
  - DOUBLE KERB BLIPS (no loading)
  - PROPOSED TREE
  - PROPOSED BENCH
  - PROPOSED BIN
- NOTES**
1. PROPOSALS SUBJECT TO CONSULTATION AND DETAILED DESIGN
  2. PAVING MATERIALS / COLOURS TO BE AGREED
  3. TREE LOCATIONS ARE INDICATIVE



SEE SHEET 3 OF 7

SEE SHEET 3 OF 7

EXISTING BUS STOPS PROPOSED TO BE UPGRADED

NEW SCOTLAND ROAD CHANGED FROM A DUAL CARRIAGEWAY TO A PROPOSED SINGLE LANE IN EACH DIRECTION TO ACCOMMODATE CYCLING FACILITIES AND LANDSCAPING

EXISTING NO WAITING AND NO LOADING ON HOLME STREET TO REMAIN

EXISTING SIGNALISED JUNCTION TO BE REPLACED BY PROPOSED ROUNDAL WITH PEDESTRIAN / CYCLIST ZEBRA CROSSINGS ADDED TO EACH ARM

PROPOSED CYCLING FACILITIES TO TIE INTO EXISTING FACILITIES ALONG LEEDS ROAD

EXISTING NO WAITING AND NO LOADING ON HOLME STREET TO REMAIN

SEE SHEET 5 OF 7

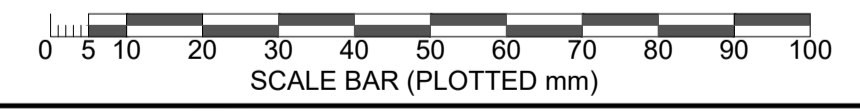
SEE SHEET 5 OF 7

EXISTING LEFT TURN LANE REMOVED TO PROVIDE SHARED CYCLE FACILITIES AND BUS LAY-BY

No.	DATE	AMENDMENT DETAILS	CHECKED BY	DRAWN BY
REVISIONS				

**Lancashire County Council**

**Highways (Design)**



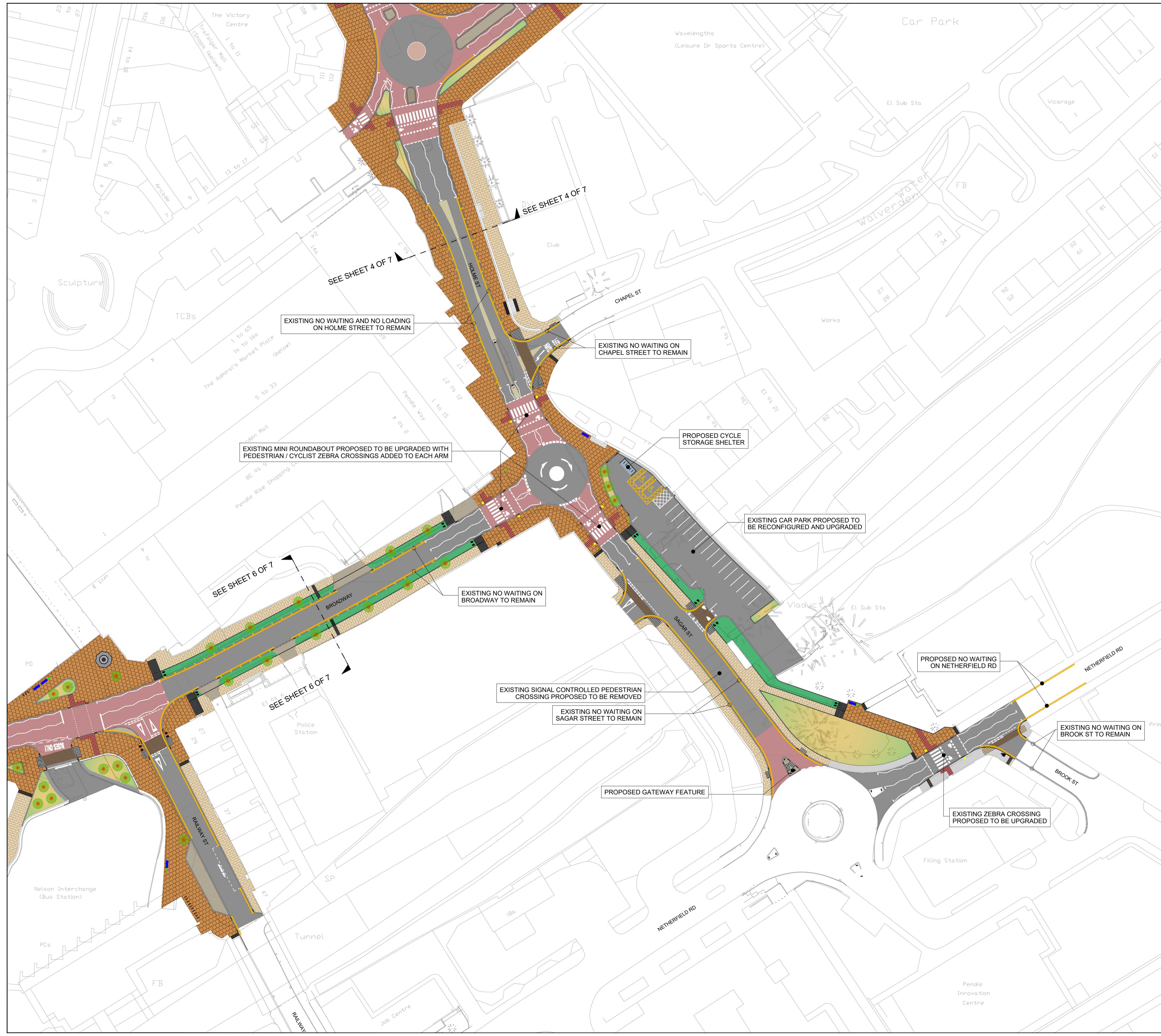
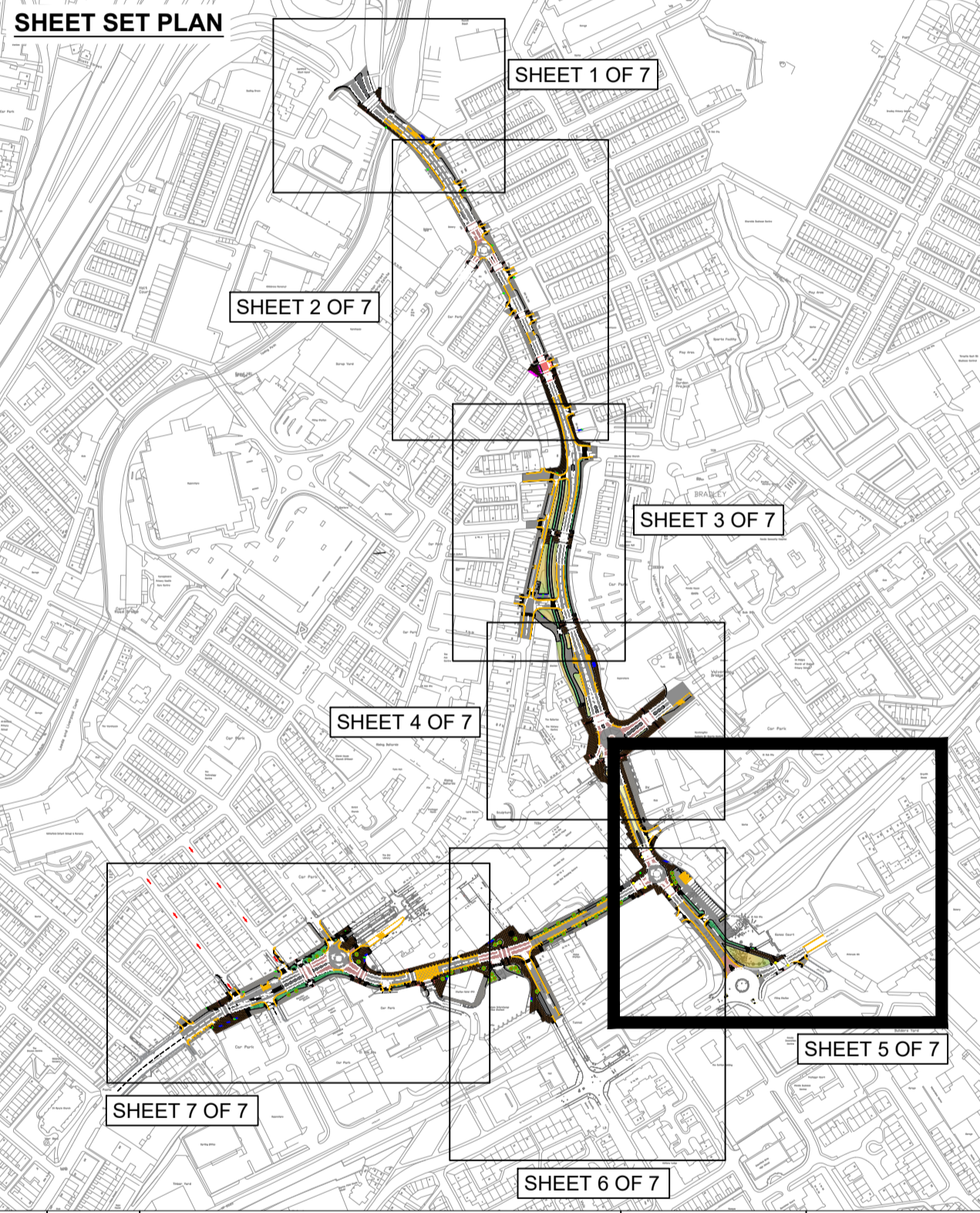
<b>PROJECT TITLE</b>		ACCESSIBLE NELSON	
<b>DRAWING TITLE</b>		AREA 4 GENERAL ARRANGEMENT	
<b>DRAWN BY</b>	ZU	<b>DATE</b>	JULY 2024
<b>CHECKED BY</b>	CT	<b>DRAWING No.</b>	14448-PE-004
<b>PROJECT No.</b>	14448	<b>SHEET No.</b>	4 of 7
<b>SCALE @ A1</b>	1:500	<b>REVISION</b>	-
		<b>ISSUE PURPOSE</b>	
		ENGAGEMENT	

CROWN COPYRIGHT AND DATABASE RIGHTS 2023 OS AC00085590. YOU ARE GRANTED A NON-EXCLUSIVE, ROYALTY FREE, REVOCABLE LICENCE SOLELY TO VIEW THE LICENSED DATA FOR NON-COMMERCIAL PURPOSES FOR THE PERIOD DURING WHICH LANCASHIRE COUNTY COUNCIL MAKES AVAILABLE. YOU ARE NOT PERMITTED TO COPY, SUB-LICENSE, DISTRIBUTE, SELL OR OTHERWISE MAKE AVAILABLE THE LICENSED DATA TO THIRD PARTIES IN ANY FORM. THIRD PARTY RIGHTS TO ENFORCE THE TERMS OF THIS LICENCE SHALL BE RESERVED TO OS.



- KEY**
- PROPOSED FOOTWAY
  - PROPOSED CYCLE TRACK
  - PROPOSED SHARED USE ( pedestrian & cyclist )
  - PROPOSED CARRIAGEWAY RESURFACING
  - PROPOSED RED CARRIAGEWAY RESURFACING
  - PROPOSED ONE WAY TRAFFIC
  - DOUBLE YELLOW LINES (no waiting)
  - DOUBLE KERB BLIPS (no loading)
  - PROPOSED TREE
  - PROPOSED BENCH
  - PROPOSED BIN

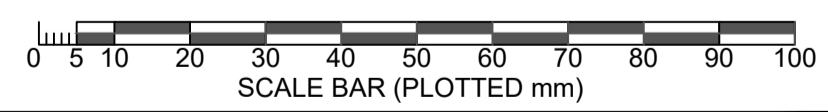
- NOTES**
1. PROPOSALS SUBJECT TO CONSULTATION AND DETAILED DESIGN
  2. PAVING MATERIALS / COLOURS TO BE AGREED
  3. TREE LOCATIONS ARE INDICATIVE



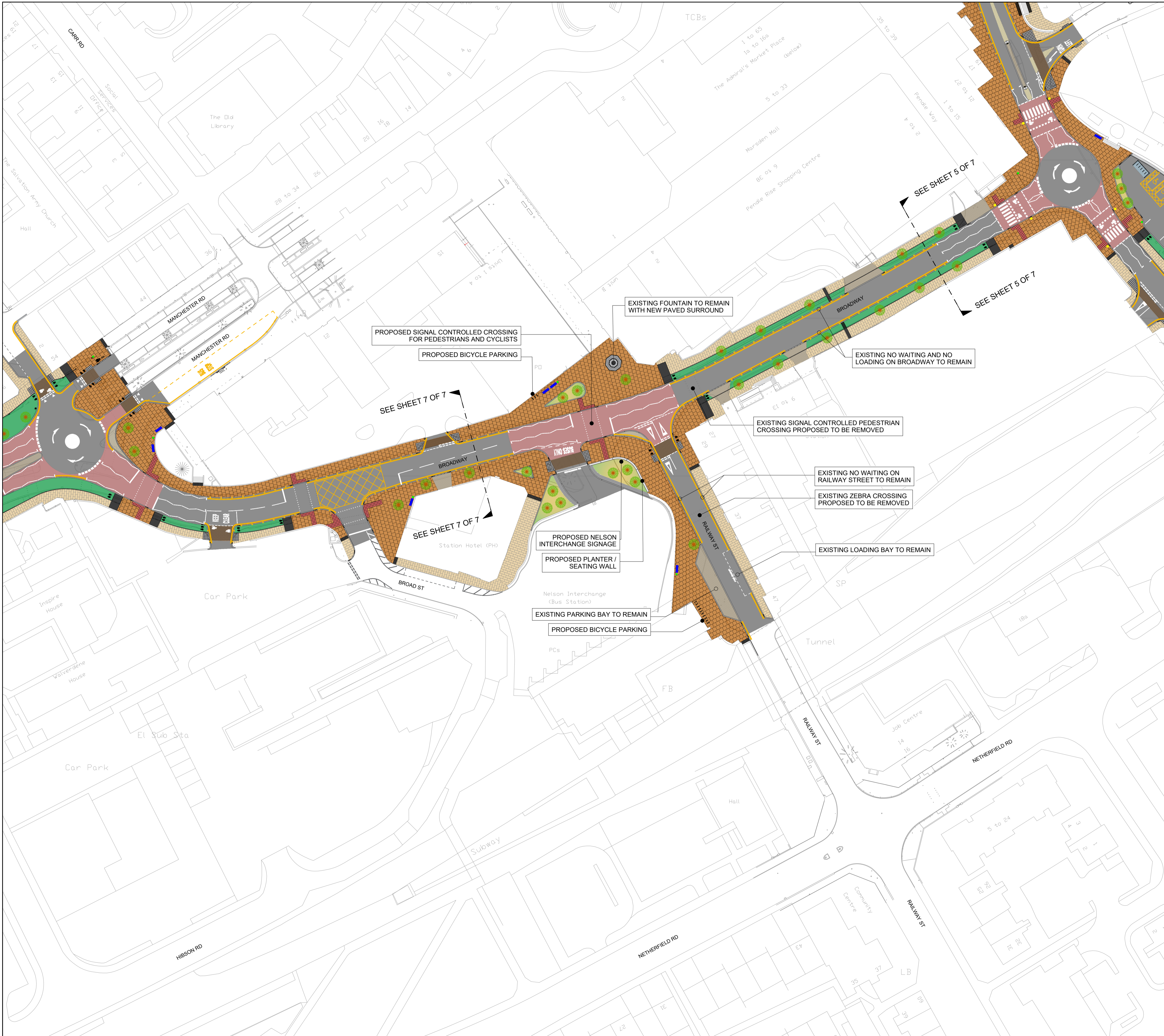
No.	DATE	AMENDMENT DETAILS	CHECKED BY	DRAWN BY

**REVISIONS**

## Highways (Design)

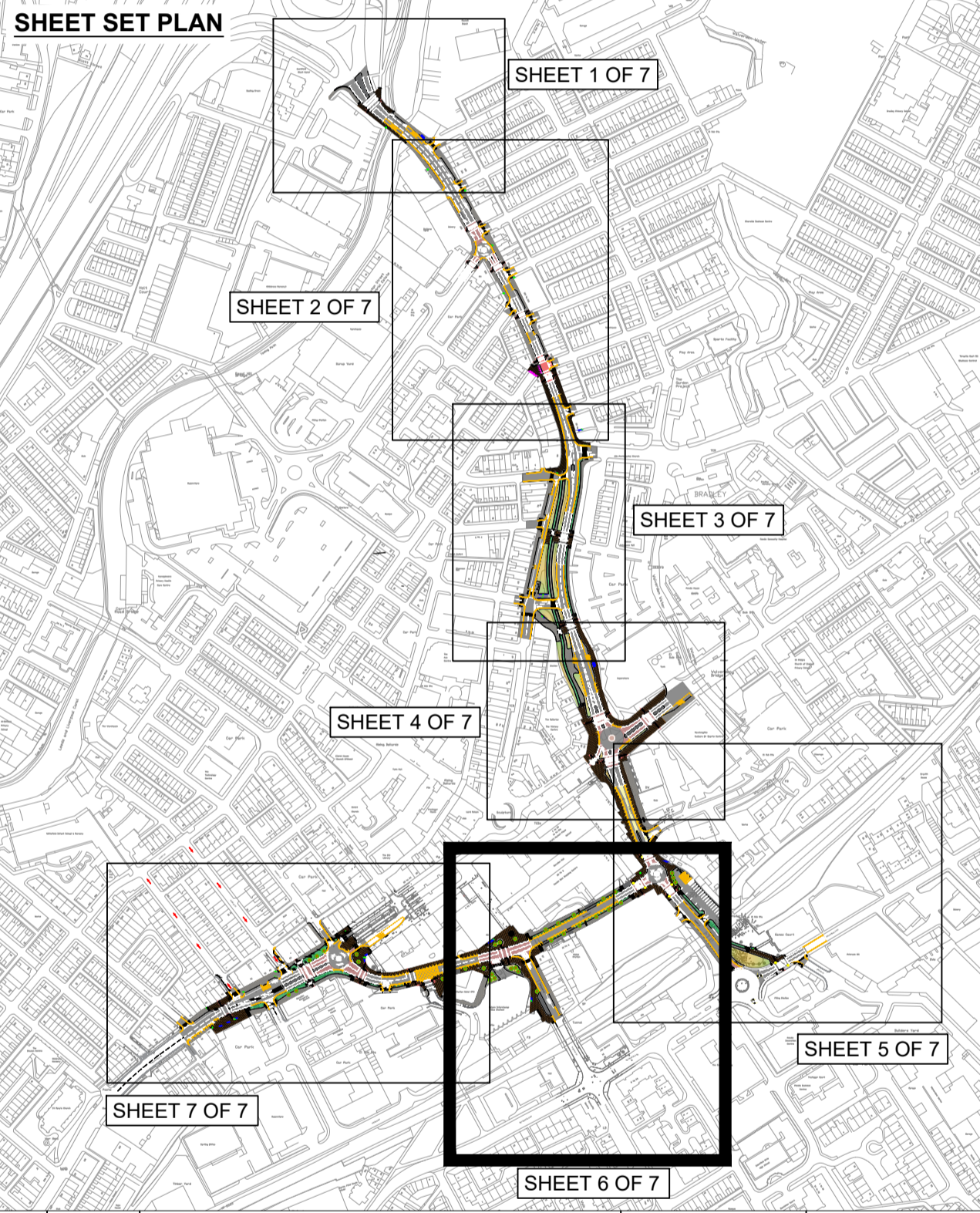


<b>PROJECT TITLE</b>		ACCESSIBLE NELSON	
<b>DRAWING TITLE</b>		AREA 5 GENERAL ARRANGEMENT	
<b>DRAWN BY</b>	PG	<b>DATE</b>	JULY 2024
<b>CHECKED BY</b>	DD	<b>DRAWING No.</b>	14448-PE-004
<b>PROJECT No.</b>	14448	<b>SHEET No.</b>	5 of 7
<b>SCALE @ A1</b>	1:500	<b>REVISION</b>	-
		<b>ISSUE PURPOSE</b> ENGAGEMENT	



CROWN COPYRIGHT AND DATABASE RIGHTS 2023 OS AC000850590. YOU ARE GRANTED A NON-EXCLUSIVE, ROYALTY FREE, REVOCABLE LICENCE SOLELY TO VIEW THE LICENSED DATA FOR NON-COMMERCIAL PURPOSES FOR THE PERIOD DURING WHICH LANCASHIRE COUNTY COUNCIL MAKES AVAILABLE. YOU ARE NOT PERMITTED TO COPY, SUB-LICENSE, DISTRIBUTE, SELL OR OTHERWISE MAKE AVAILABLE THE LICENSED DATA TO THIRD PARTIES IN ANY FORM. THIRD PARTY RIGHTS TO ENFORCE THE TERMS OF THIS LICENCE SHALL BE RESERVED TO OS.

- KEY**
- PROPOSED FOOTWAY
  - PROPOSED CYCLE TRACK
  - PROPOSED SHARED USE ( pedestrian & cyclist )
  - PROPOSED CARRIAGEWAY RESURFACING
  - PROPOSED RED CARRIAGEWAY RESURFACING
  - PROPOSED ONE WAY TRAFFIC
  - DOUBLE YELLOW LINES (no waiting)
  - DOUBLE KERB BLIPS (no loading)
  - PROPOSED TREE
  - PROPOSED BENCH
  - PROPOSED BIN
- NOTES**
1. PROPOSALS SUBJECT TO CONSULTATION AND DETAILED DESIGN
  2. PAVING MATERIALS / COLOURS TO BE AGREED
  3. TREE LOCATIONS ARE INDICATIVE

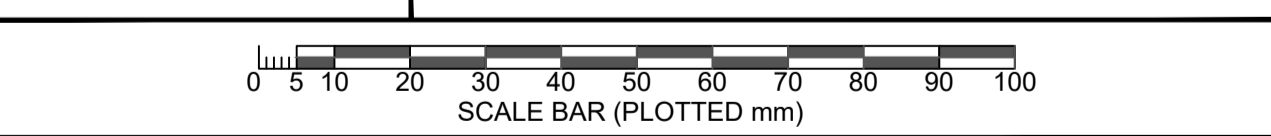


No.	DATE	AMENDMENT DETAILS	CHECKED BY	DRAWN BY

**REVISIONS**

**Lancashire County Council**

**Highways (Design)**



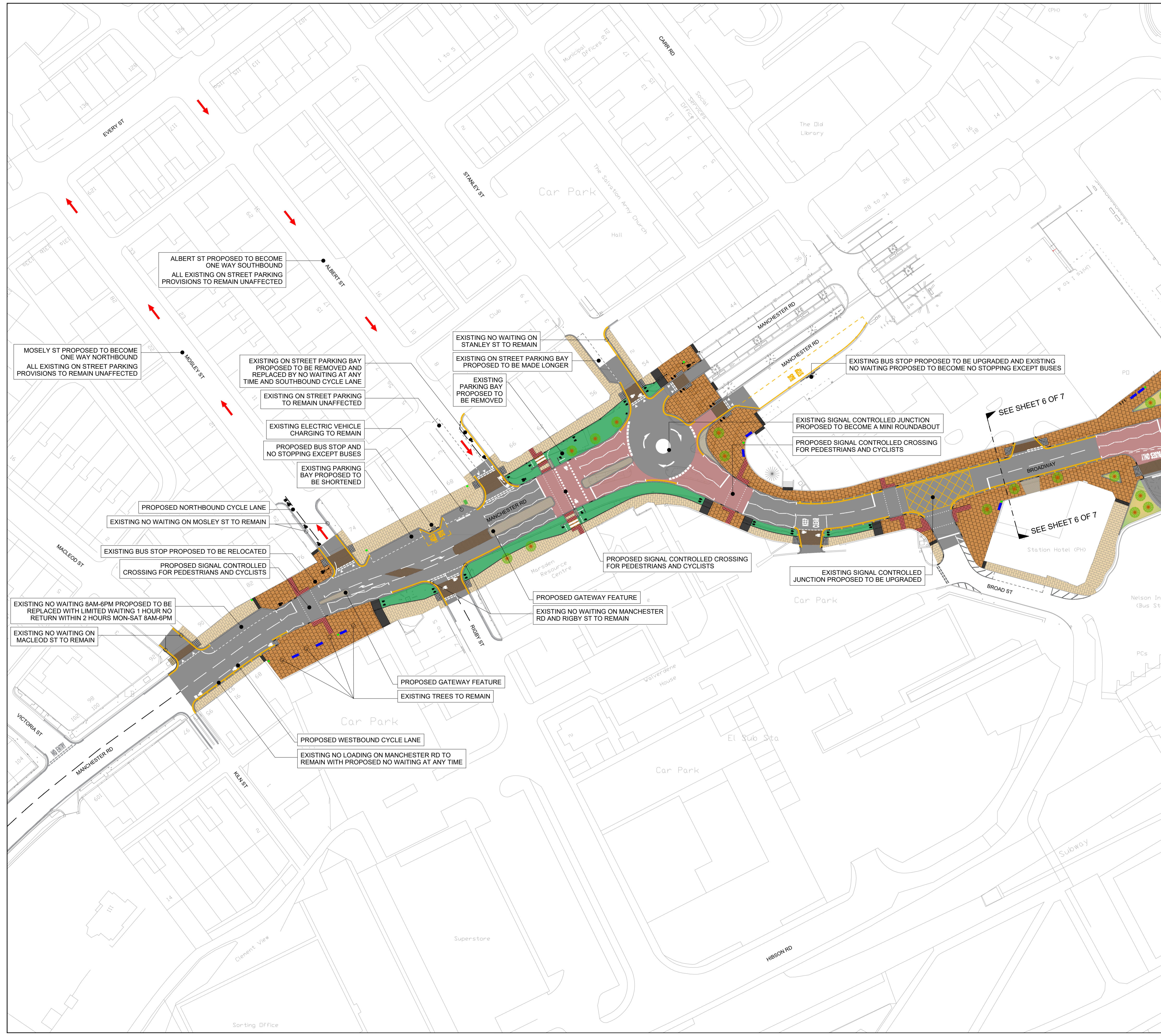
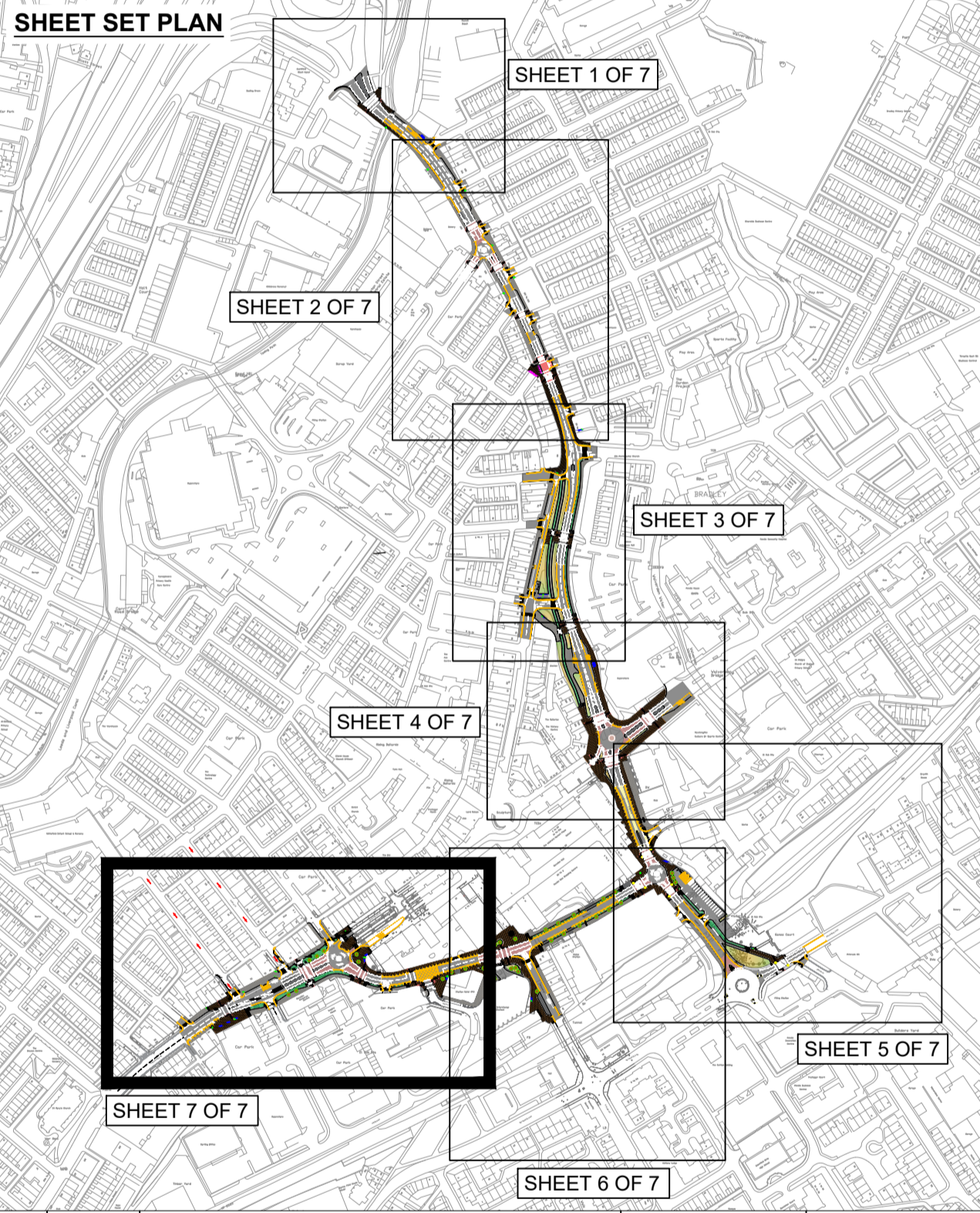
<b>PROJECT TITLE</b>		ACCESSIBLE NELSON	
<b>DRAWING TITLE</b>		AREA 6 GENERAL ARRANGEMENT	
<b>DRAWN BY</b>	PG	<b>DATE</b>	JULY 2024
<b>CHECKED BY</b>	DD	<b>DRAWING No.</b>	14448-PE-004
<b>PROJECT No.</b>	14448	<b>SHEET No.</b>	6 of 7
<b>SCALE @ A1</b>	1:500	<b>REVISION</b>	-
		<b>ISSUE PURPOSE</b>	ENGAGEMENT

CROWN COPYRIGHT AND DATABASE RIGHTS 2023 OS AC00085590 YOU ARE GRANTED A NON-EXCLUSIVE, ROYALTY FREE, REVOCABLE LICENCE SOLELY TO VIEW THE LICENSED DATA FOR NON-COMMERCIAL PURPOSES FOR THE PERIOD DURING WHICH LANCASHIRE COUNTY COUNCIL MAKES AVAILABLE. YOU ARE NOT PERMITTED TO COPY, SUB-LICENSE, DISTRIBUTE, SELL OR OTHERWISE MAKE AVAILABLE THE LICENSED DATA TO THIRD PARTIES IN ANY FORM. THIRD PARTY RIGHTS TO ENFORCE THE TERMS OF THIS LICENCE SHALL BE RESERVED TO OS.



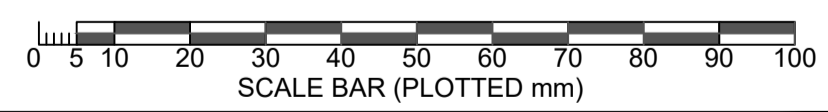
- KEY**
- PROPOSED FOOTWAY
  - PROPOSED CYCLE TRACK
  - PROPOSED SHARED USE ( pedestrian & cyclist )
  - PROPOSED CARRIAGEWAY RESURFACING
  - PROPOSED RED CARRIAGEWAY RESURFACING
  - PROPOSED ONE WAY TRAFFIC
  - DOUBLE YELLOW LINES (no waiting)
  - DOUBLE KERB BLIPS (no loading)
  - PROPOSED TREE
  - PROPOSED BENCH
  - PROPOSED BIN

- NOTES**
1. PROPOSALS SUBJECT TO CONSULTATION AND DETAILED DESIGN
  2. PAVING MATERIALS / COLOURS TO BE AGREED
  3. TREE LOCATIONS ARE INDICATIVE



No.	DATE	AMENDMENT DETAILS	CHECKED BY	DRAWN BY
REVISIONS				

**Lancashire County Council** Highways (Design)



<b>PROJECT TITLE</b>		ACCESSIBLE NELSON	
<b>DRAWING TITLE</b>		AREA 7 GENERAL ARRANGEMENT	
<b>DRAWN BY</b>	PG	<b>DATE</b>	JULY 2024
<b>CHECKED BY</b>	DD	<b>DRAWING No.</b>	14448-PE-004
<b>PROJECT No.</b>	14448	<b>SHEET No.</b>	7 of 7
<b>SCALE @ A1</b>	1:500	<b>ISSUE PURPOSE</b>	ENGAGEMENT